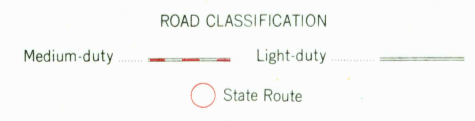
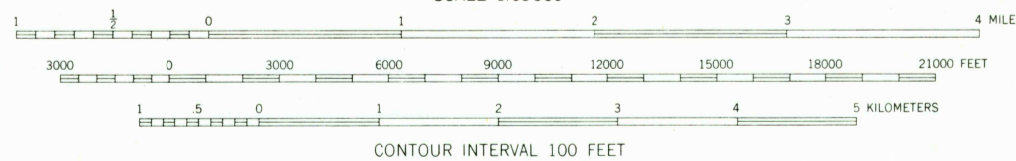
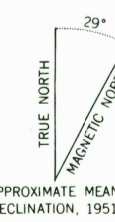


Mapped, edited, and published by the Geological Survey  
Control by USGS and USC&GS  
Topography by photogrammetric methods from aerial photographs taken 1950, field annotated 1951. Map not field checked  
Universal Transverse Mercator projection, 1927 North American datum  
10,000 foot grid based on Alaska coordinate system, zone 3  
1000 meter Universal Transverse Mercator grid ticks, zone 6, shown in blue  
Land lines represent unsurveyed and unmarked locations predetermined by the Bureau of Land Management  
Folio CR 6, Copper River Meridian



FOR SALE BY U. S. GEOLOGICAL SURVEY  
FAIRBANKS, ALASKA 99701, DENVER, COLORADO 80225, OR WASHINGTON, D. C. 20242  
A FOLDER DESCRIBING TOPOGRAPHIC MAPS AND SYMBOLS IS AVAILABLE ON REQUEST

VALDEZ (C-3), ALASKA  
N6130-W14445/15X22.5

1951  
MINOR REVISIONS 1971

USGS  
HISTORICAL FILE  
TOPOGRAPHIC DIVISION

OCT 2 8 1979

2695