

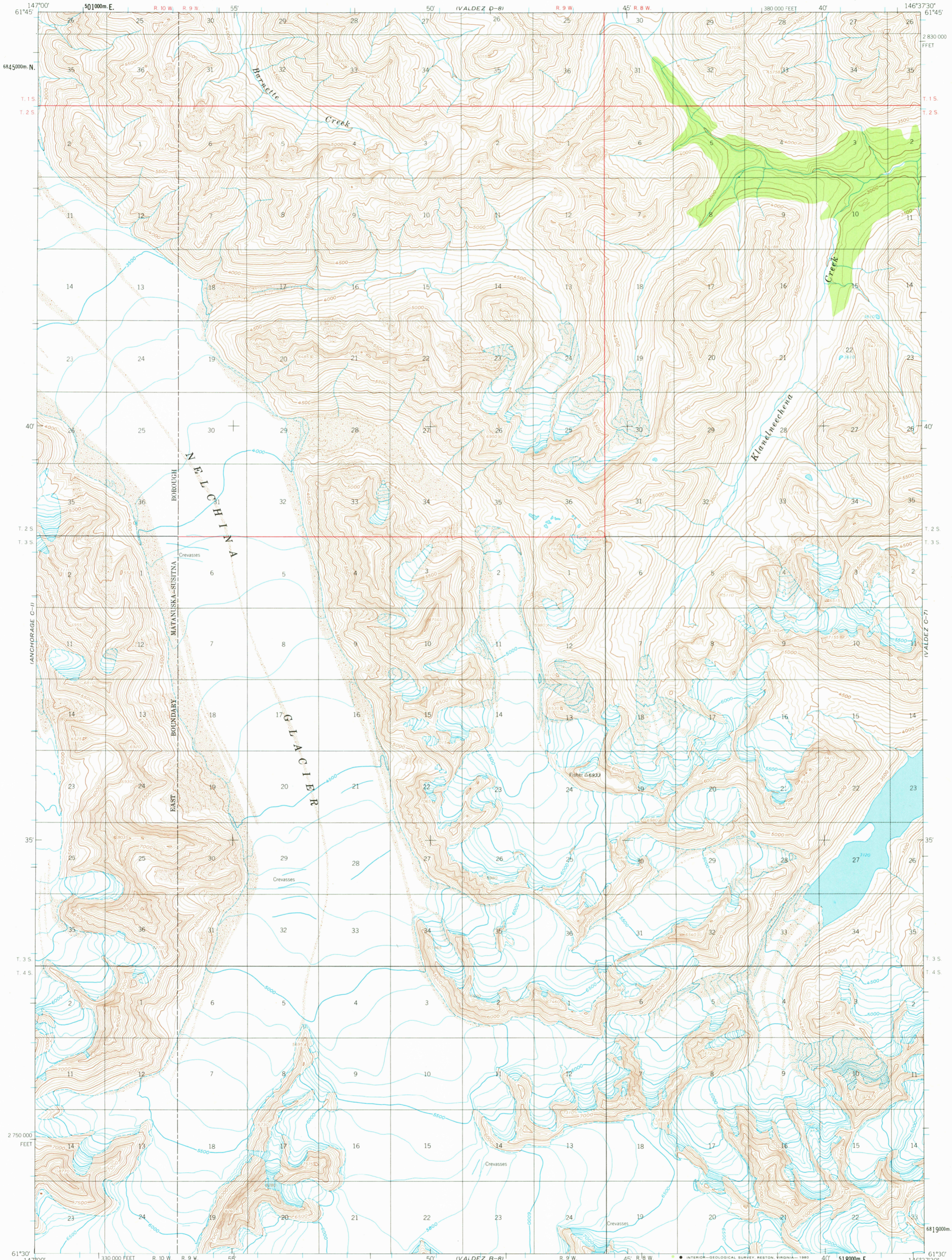
ANCHORAGE D-11

UNITED STATES
DEPARTMENT OF THE INTERIOR
GEOLOGICAL SURVEY



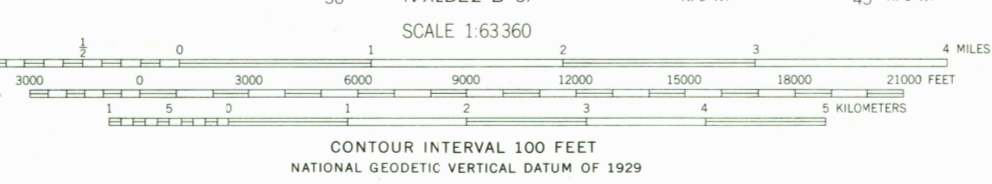
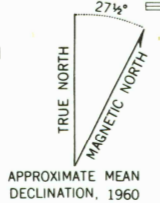
VALDEZ (C-8) QUADRANGLE
ALASKA
1:63 360 SERIES (TOPOGRAPHIC)

ANCHORAGE D-71



ANCHORAGE B-11

Mapped, edited, and published by the Geological Survey
Control by USGS and USC&GS
Topography by photogrammetric methods from aerial photographs taken
1950, 1954, 1955, and 1957, field annotated 1960. Map not field checked
Universal Transverse Mercator projection, 1927 North American datum
10 000 foot grid based on Alaska coordinate system, zone 3
1000 meter Universal Transverse Mercator grid ticks,
zone G, shown in blue
Gray land lines represent unsurveyed and unmarked locations
determined by the Bureau of Land Management
Folio CR 5, Copper River Meridian



ROAD CLASSIFICATION
No roads or trails in this area
VALDEZ (C-8), ALASKA
N6130-W14537.5/15X22.5
1960
MINOR REVISIONS 1979

FOR SALE BY U. S. GEOLOGICAL SURVEY
FAIRBANKS, ALASKA 99701, DENVER, COLORADO 80225, OR RESTON, VIRGINIA 22092
A FOLDER DESCRIBING TOPOGRAPHIC MAPS AND SYMBOLS IS AVAILABLE ON REQUEST

USGS
Historical File
Topographic Division

APR - 9 1980

1400