


UNITED STATES
DEPARTMENT OF THE INTERIOR
GEOLOGICAL SURVEY

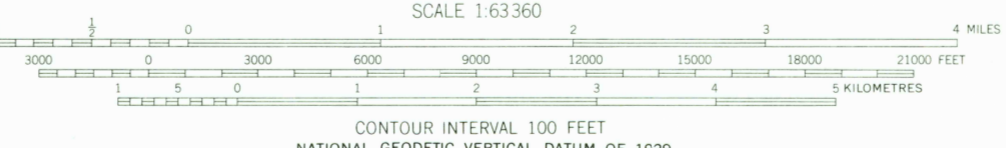
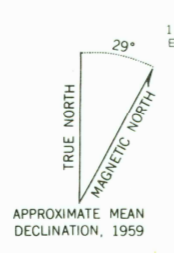
VALDEZ (D-1) QUADRANGLE
ALASKA
1:63 360 SERIES (TOPOGRAPHIC)

GULKANA A-II
VALDEZ D-2
VALDEZ C-2
T. 3 N.
T. 2 N.
T. 1 N.
T. 1 S.
61°45'

INABESNA A-6
IMC CARTHY D-8
IMC CARTHY C-8
144°22'30"
144°00'
144°00'



Mapped, edited, and published by the Geological Survey
Control by USGS and USC&GS
Topography by photogrammetric methods from aerial photographs
taken 1957, field annotated 1959. Map not field checked
Universal Transverse Mercator projection, 1927 North American datum
10,000-foot grid based on Alaska coordinate system, zone 3
1000-metre Universal Transverse Mercator grid ticks
zone 6, shown in blue
Land lines represent unsurveyed and unmarked locations
predetermined by the Bureau of Land Management
Folios CR 3 and CR 6, Copper River Meridian
Swamps, as portrayed, indicate only the wetter areas,
usually of low relief, as interpreted from aerial photographs



CONTOUR INTERVAL 100 FEET
NATIONAL GEODETIC VERTICAL DATUM OF 1929
FOR SALE BY U. S. GEOLOGICAL SURVEY
FAIRBANKS, ALASKA 99701, DENVER, COLORADO 80225, OR RESTON, VIRGINIA 22092
A FOLDER DESCRIBING TOPOGRAPHIC MAPS AND SYMBOLS IS AVAILABLE ON REQUEST



ROAD CLASSIFICATION
No roads or trails in this area

VALDEZ (D-1), ALASKA
N6145-W14400/15222.5
1959

SEP 3 1975

USGS
HISTORICAL FILE
TOPOGRAPHIC DIVISION

Handwritten signature or initials.