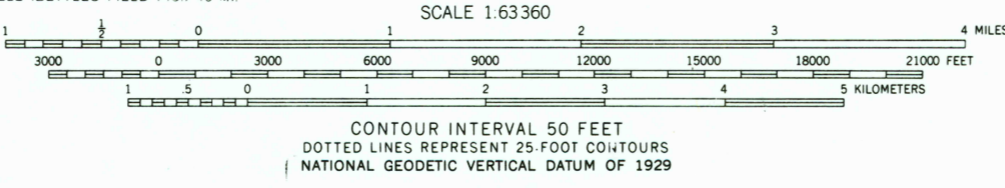
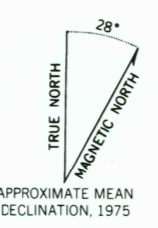



Mapped, edited, and published by the Geological Survey  
Control by USGS and USC&GS  
Topography by photogrammetric methods from aerial photographs taken 1970, field annotated 1970. Map not field checked  
Universal Transverse Mercator projection. 1927 North American datum  
10,000-foot grid based on Alaska coordinate system, zone 4  
1000-meter Universal Transverse Mercator grid ticks, zone 5, shown in blue  
Land lines represent unsurveyed and unmarked locations predetermined by the Bureau of Land Management Folio F-3, Fairbanks Meridian  
Swamps, as portrayed, indicate only the wetter areas, usually of low relief as interpreted from aerial photographs  
Revisions shown in purple compiled from aerial photographs taken 1975. This information not field checked



FOR SALE BY U.S. GEOLOGICAL SURVEY  
FAIRBANKS, ALASKA 99701, DENVER, COLORADO 80225, OR RESTON, VIRGINIA 22092  
A FOLDER DESCRIBING TOPOGRAPHIC MAPS AND SYMBOLS IS AVAILABLE ON REQUEST



ROAD CLASSIFICATION  
Light-duty ————— Unimproved dirt - - - - -  
WISEMAN (A-1), ALASKA  
N6700-W15000/15 X 30  
1970  
PHOTOREVISED 1975

