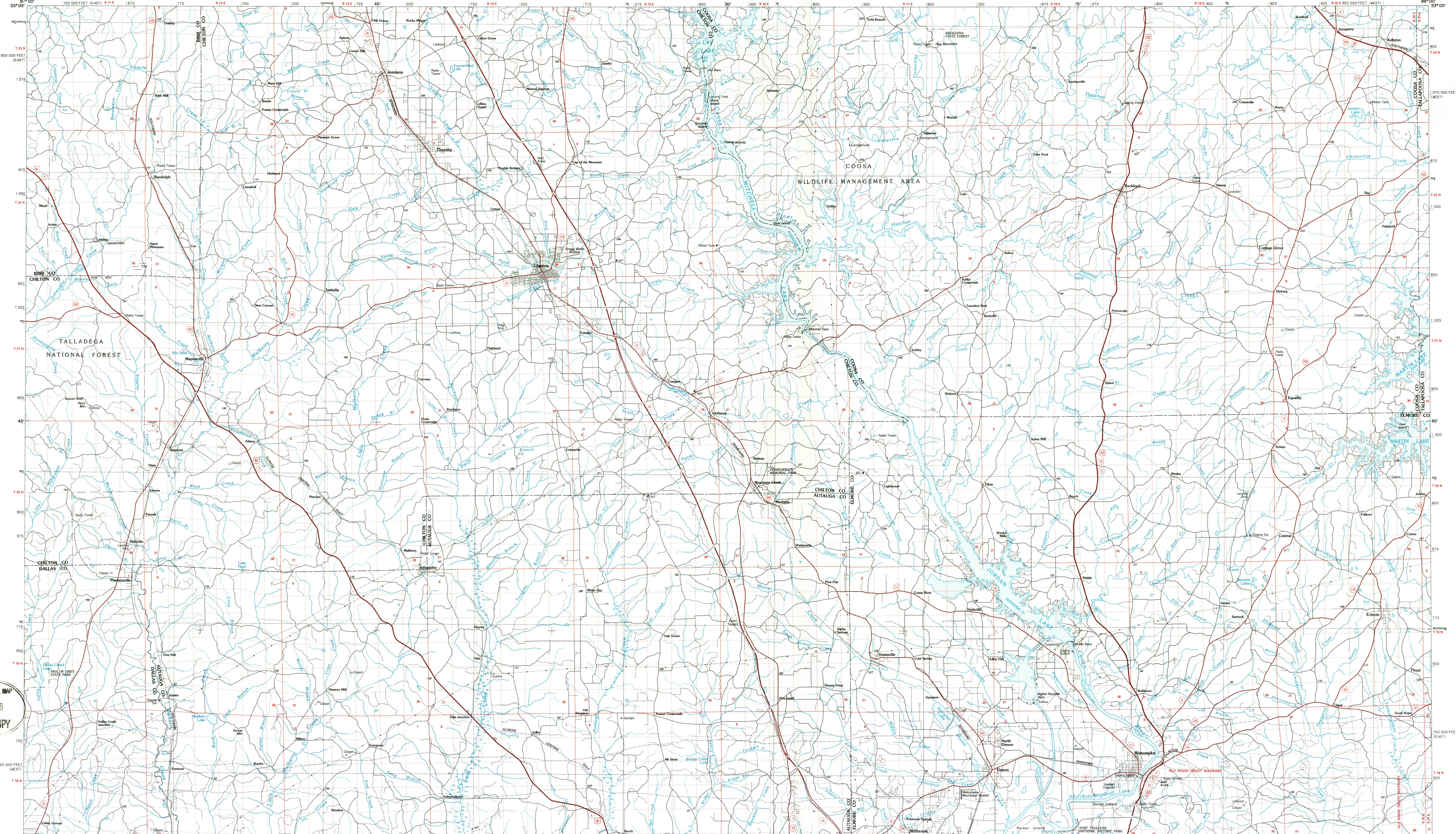


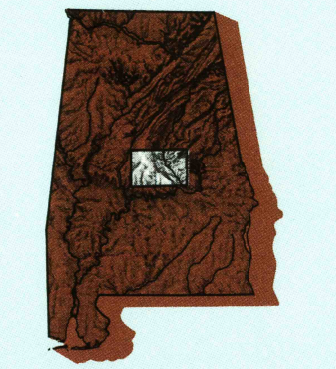
CLANTON, ALABAMA

30 X 60 MINUTE SERIES (PLANIMETRIC)




Clanton ALABAMA

1:100 000-scale planimetric map



30 X 60 MINUTE QUADRANGLE SHOWING

- Elevations in meters
- Highways, roads and other manmade structures
- Water features
- Geographic names



Produced by the United States Geological Survey
 Compiled from USGS 1:24 000 and 1:62 500-scale topographic maps dated 1955-1984. Planimetry revised from aerial photographs taken 1961-82 and other source data. Revised information not field checked. Map edited 1986.
 Projection and 10 000-meter grid, zone 16, Universal Transverse Mercator
 25 000-foot grid ticks based on Alabama coordinate system, west and east zones
 1927 North American Datum
 To place on the predicted North American Datum 1983, move the projection lines 11 meters south and 3 meters west
 There may be private inholdings within the boundaries of the National or State reservations shown on this map

NATIONAL GEODETIC VERTICAL DATUM OF 1929 ELEVATIONS SHOWN TO THE NEAREST METER

THIS MAP COMPLIES WITH NATIONAL MAP ACCURACY STANDARDS

CONVERSION TABLE		DECLINATION DIAGRAM		ADJOINING MAPS	
Meters	Feet	MAGNETIC		GRID	
1	3.2808	0° N		1	2
2	6.5617	0° 15' N		3	4
3	9.8425	0° 30' N		5	6
4	13.1234	0° 45' N		7	8
5	16.4042	1° 00' N			
6	19.6850	1° 15' N			
7	22.9659	1° 30' N			
8	26.2467	1° 45' N			
9	29.5275	2° 00' N			
10	32.8084	2° 15' N			

To convert meters to feet multiply by 3.2808
 To convert feet to meters multiply by 0.3048

UTM grid convergence (GM) and 1983 magnetic declination (MD) at center of map
 Diagram is approximate

FOR SALE BY U.S. GEOLOGICAL SURVEY RESTON, VIRGINIA 22092

RETURN TO USGS RMD HISTORICAL MAP ARCHIVES

Topographic Map Symbols

- Primary highway, hard surface
- Secondary highway, hard surface
- Light duty road, principal street, hard or improved surface
- Other road or street, trail
- Route marker: Interstate, U.S. State
- Railroad: standard gauge, narrow gauge
- Bridge: overpass, underpass
- Tunnel: road, railroad
- Built up area: locality, elevation
- Airport: landing field, landing strip
- National boundary
- State boundary
- County boundary
- National or State reservation boundary
- U.S. public lands survey: range, township, section
- Range, township, section line: protected
- Power transmission line: pipeline
- Dam; dam with lock
- Cemetery: building
- Windmill; water well; spring
- Mine shaft; adit or cave; mine, quarry; gravel pit
- Campground; picnic area; U.S. location monument
- Ruins; cliff dwelling
- Distorted surface: strip mine, levee, sand
- Contours: index; intermediate; supplementary
- Bathymetric contours: index, intermediate
- Stream, lake: perennial; intermittent
- Stream, lake: seasonal; fall, large and small
- Area to be submerged: marsh, swamp
- Land subject to controlled inundation; woodland
- Straw; mangrove
- Orchard; vineyard

A pamphlet describing topographic maps is available on request

MD HISTORICAL MAP FILE COPY