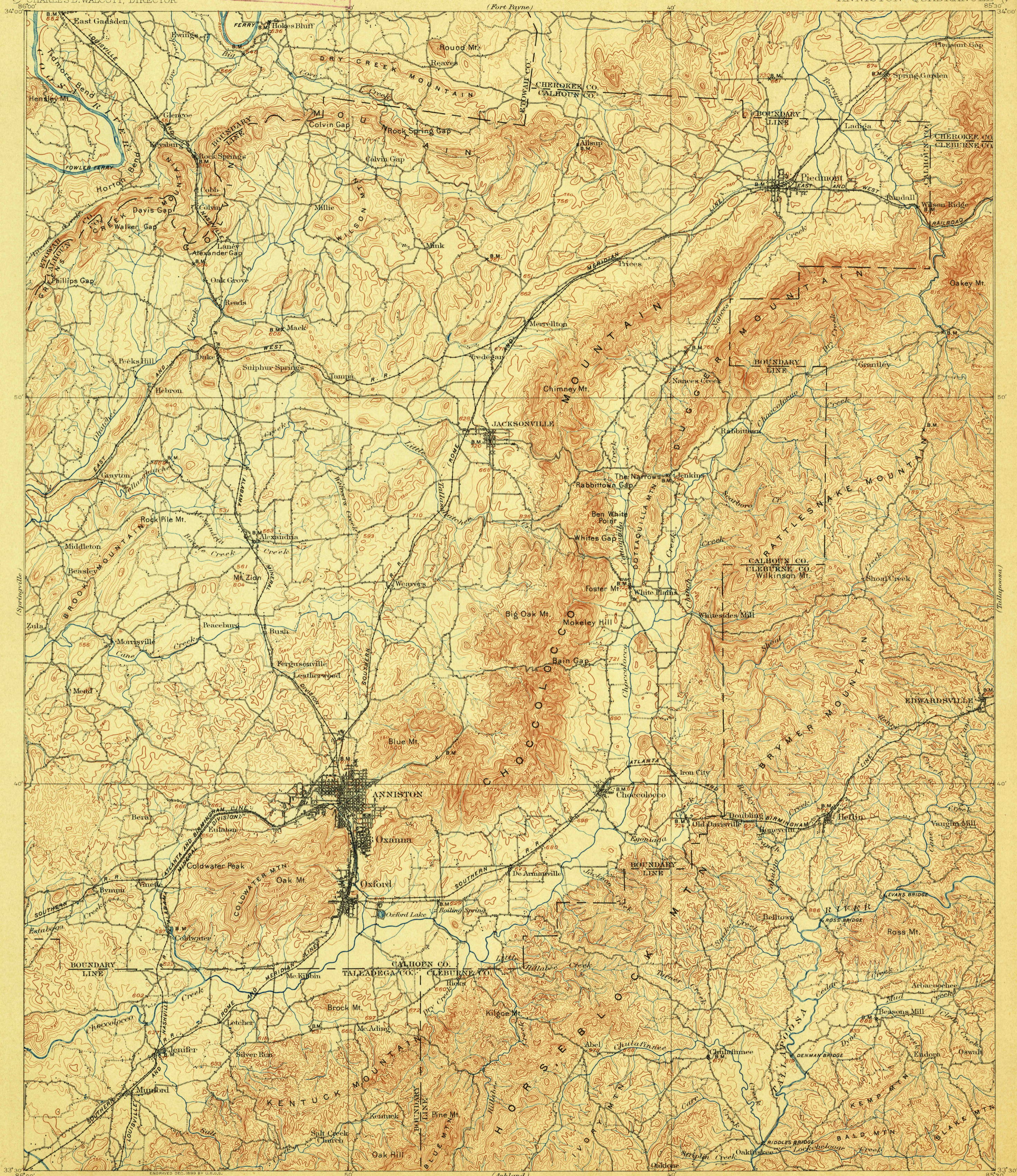


U.S.G.S.
FILE COPY
Ed. Div. Topographic Maps.

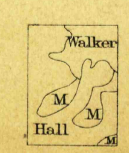
TOPOGRAPHIC SHEET

ALABAMA
ANNISTON QUADRANGLE

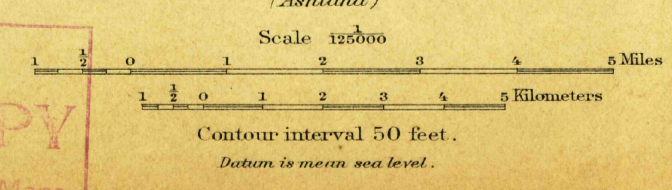
U.S. GEOLOGICAL SURVEY
CHARLES D. WALCOTT, DIRECTOR



H. M. Wilson, Geographer in charge.
Triangulation by U.S. Coast and Geodetic Survey.
Topography by A. M. Walker, W. Carvel Hall and W. N. Morrill.
Surveyed in 1897-98.



U.S.G.S.
FILE COPY
Ed. Div. Topographic Maps.



U.S. Geological Survey,
Historical File
Topographic Division
NOV 30 1900 2520
Ed. Div. Topographic Maps.
HISTORICAL

Edition of Nov. 1900

ANNISTON