

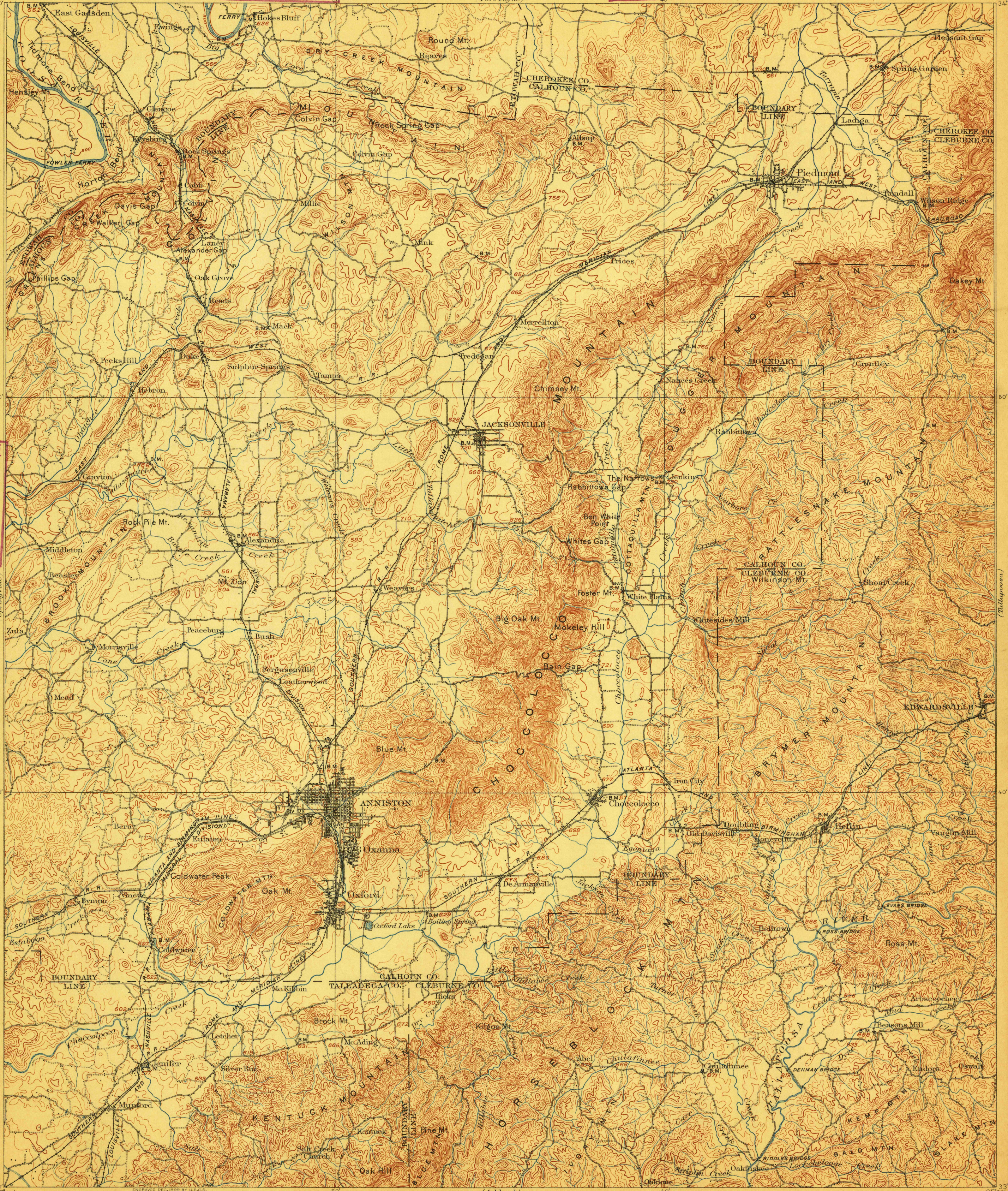
U. S. G. S.
FILE COPY
Ed. Div. Topographic Maps.

TOPOGRAPHY

U. S. G. S.
FILE COPY
Ed. Div. Topographic Maps.

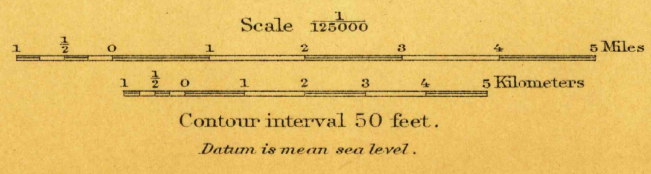
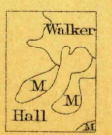
ALABAMA
ANNISTON QUADRANGLE

U.S. GEOLOGICAL SURVEY
GEORGE OTIS SMITH, DIRECTOR



U. S. G. S.
FILE COPY
Ed. Div. Topographic Maps.

H. M. Wilson, Geographer in charge.
Triangulation by U.S. Coast and Geodetic Survey.
Topography by A. M. Walker, W. Carvel Hall and W. N. Morrill.
Surveyed in 1897-98.



Ed. Div. Topographic Maps.
FILE COPY
U. S. G. S.
HISTORICAL

Edition of Nov. 1900, reprinted Jan. 1910.
FEB 10 1910 2556
USGS
Historical File
Topographic Division
ANNISTON