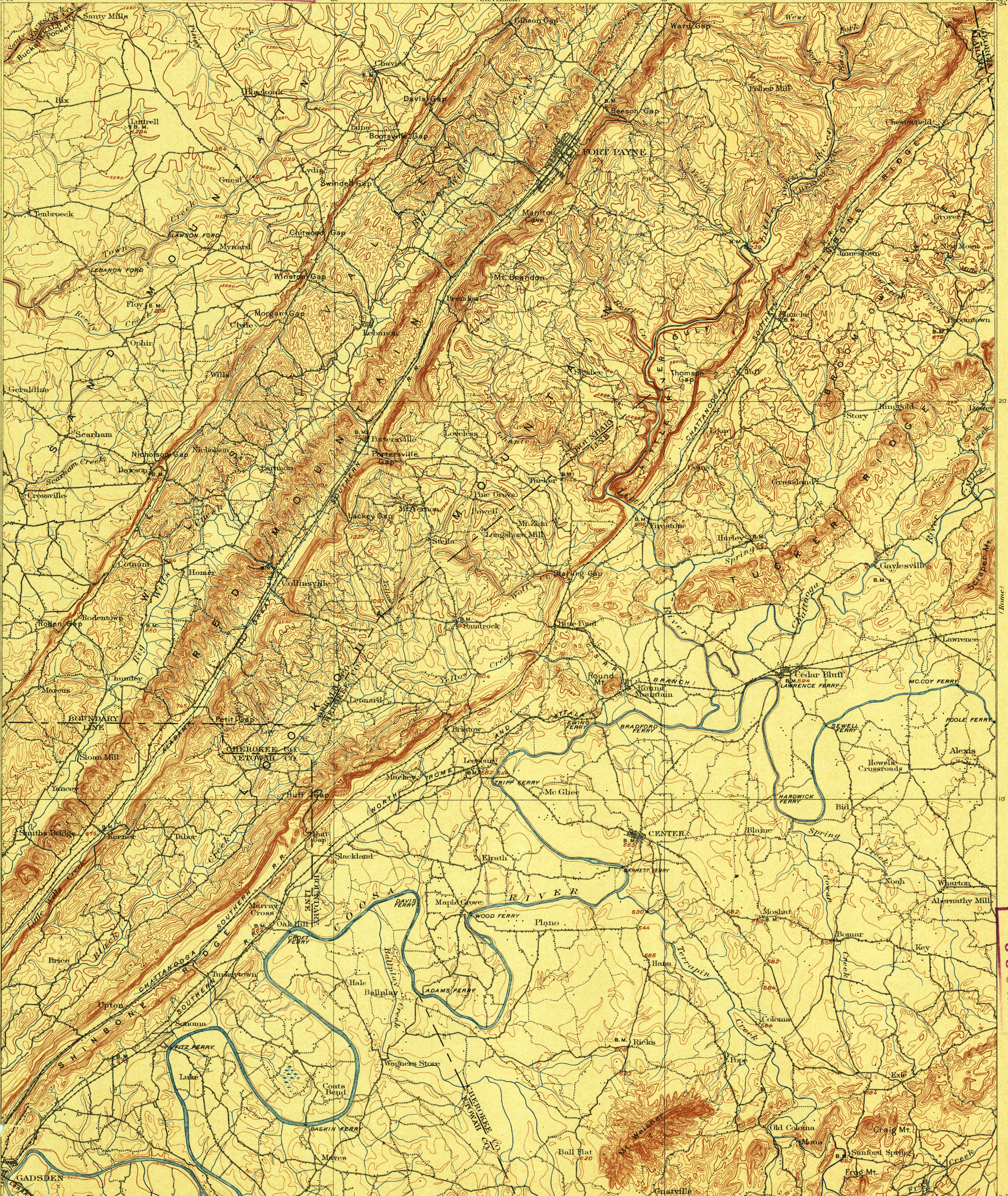


U. S. G. S.
FILE COPY
Ed. Div. Topographic Maps.

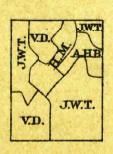
TOPOGRAPHIC SHEET

ALABAMA-GEORGIA
FORT PAYNE QUADRANGLE


U.S. GEOLOGICAL SURVEY
CHARLES D. WALCOTT, DIRECTOR



H.M. Wilson, Geographer in charge.
Triangulation by U.S. Coast and Geodetic Survey.
Topography by J.W. Thom, Hersey Munroe,
Nat. G. Van Doren and A.H. Bumstead.
Surveyed in 1897 and 1898.



U. S. G. S.
FILE COPY
Ed. Div. Topographic Maps.



USGS
Historical File
Topographic Division

U.S. Geological Survey,
OCT 17 1900 2624
Ed. Div. Topographic Maps.

FORT PAYNE

U. S. G. S.
FILE COPY
Ed. Div. Topographic Maps.

HISTORICAL