

LEGEND

RELIEF  
(printed in brown)



Figures  
(showing exact heights above mean sea level)



Contours  
(showing height above sea, horizontal form, and steepness of slope of the surface)


DRAINAGE  
(printed in blue)



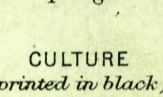
Rivers



Creeks




Intermittent streams




Springs

CULTURE  
(printed in black)




Towns and cities




Houses



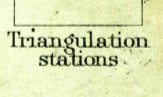
Railroads



Roads



Ferries



Trails

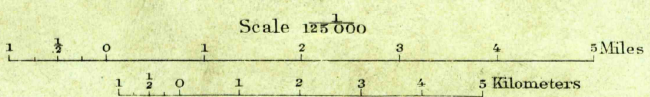


County lines



Triangulation stations

Henry Gannett, Chief Geographer.  
Gilbert Thompson, Geographer in charge.  
Triangulation by the U.S. Coast and Geodetic Survey.  
Topography by Louis Nell.  
Surveyed in 1885.



Scale 125,000  
5 Miles  
Contour Interval 100 feet.  
Datum is mean Sea level.  
Edition of Oct. 1896.

USGS  
Historical File  
Topographic Division