

Mapped, edited, and published by the Geological Survey

Control by USGS, USC&GS, and Alabama Geodetic Survey

Topography from aerial photographs by photogrammetric methods

Aerial photographs taken 1957. Field check 1959

Polyconic projection. 1927 North American datum

10,000-foot grids based on Alabama coordinate system,

west and east zones

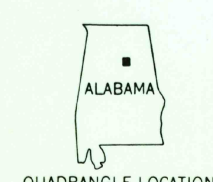
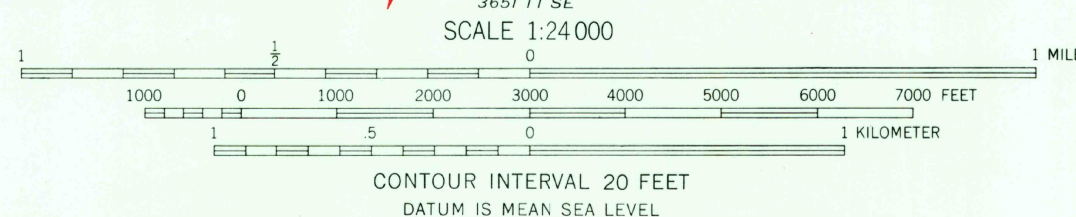
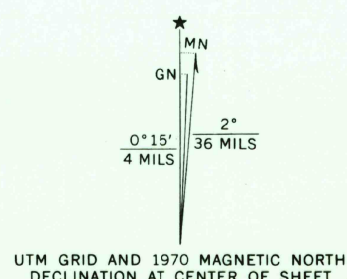
1000-meter Universal Transverse Mercator grid ticks,

zone 16, shown in blue

Revisions shown in purple compiled from aerial photographs

taken 1970. This information not field checked

Purple tint indicates extension of urban areas



ROAD CLASSIFICATION

Heavy-duty	Light-duty
Medium-duty	Unimproved dirt
Interstate Route	U.S. Route
	State Route

ARGO, ALA.  
NE/4 LEEDS 15' QUADRANGLE  
N3337.5—W8630.7.5

USGS  
HISTORICAL FILE  
TOPOGRAPHIC DIVISION

1959  
PHOTOREVISED 1970  
AMS 3651 11 NE—SERIES V444

4190  
OCT 1 1971