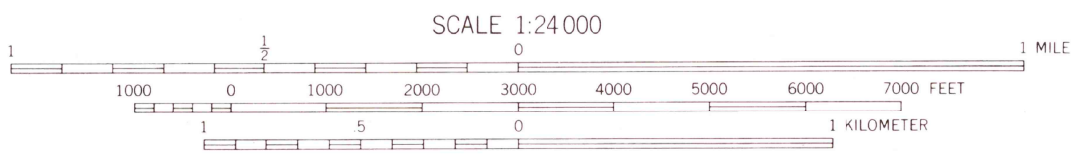
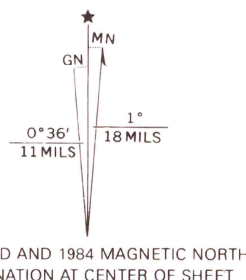


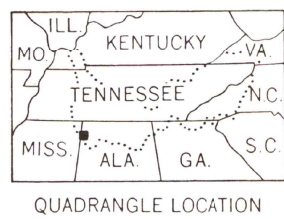
Mapped and edited by Tennessee Valley Authority
Published by the Geological Survey
Control by NOS/NOAA, USGS, CE, and TVA
Topography by USGS and TVA by photogrammetric
methods from aerial photographs taken 1948
Map field checked by TVA, 1950

Polycyclic projection. 10,000-foot grid ticks based on
Alabama coordinate system, west zone and Mississippi
coordinate system, east zone.
1000-meter Universal Transverse Mercator grid, zone 16
1927 North American Datum
To place on the predicted North American Datum 1983
move the projection lines 8 meters south and
3 meters east as shown by dashed corner ticks
There may be private inholdings within the boundaries of
the National or State reservations shown on this map.

Fine purple dashed lines indicate selected fence and field
lines where generally visible on aerial photographs.



THIS MAP COMPLIES WITH NATIONAL MAP ACCURACY STANDARDS
FOR SALE BY U. S. GEOLOGICAL SURVEY, RESTON, VIRGINIA 22092
AND U. S. TENNESSEE VALLEY AUTHORITY, CHATTANOOGA, TENN. 37401 OR KNOXVILLE, TENN. 37902
A FOLDER DESCRIBING TOPOGRAPHIC MAPS AND SYMBOLS IS AVAILABLE ON REQUEST



QUADRANGLE LOCATION

ROAD CLASSIFICATION
Primary highway, all weather, hard surface
Secondary highway, all weather, hard surface
Light-duty road, all weather, improved surface
Unimproved road, fair or dry weather
Interstate Route
U. S. Route
State Route

RETURN TO:
HND HISTORICAL MAP ARCHIVES
USGS NATIONAL CENTER, MS-622
RESTON, VA 22092

BISHOP, ALA.-MISS.
34088-F1-TF-024

1950
PHOTOREVISED 1984
DMA 3353 II NE-SERIES V844

Revisions shown in purple and woodland compiled by
the Tennessee Valley Authority from aerial photographs
taken 1980, 1983 and other sources. This information
not field checked. Map edited 1984