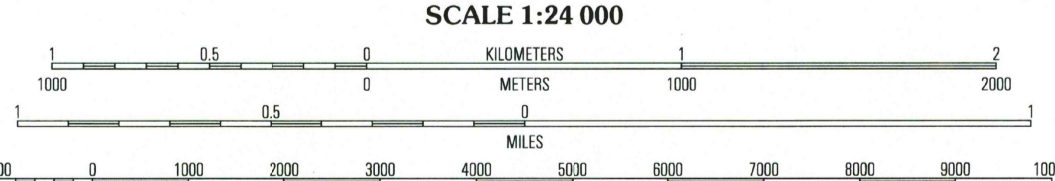
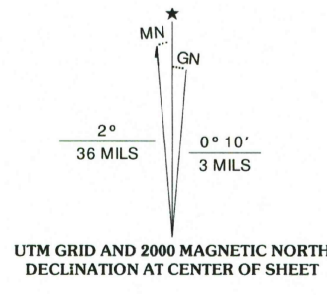


Produced by the United States Geological Survey Topography compiled 1957. Planimetry derived from imagery taken 1998 and other sources...



CONTOUR INTERVAL 20 FEET NATIONAL GEODETIC VERTICAL DATUM OF 1929 TO CONVERT FROM FEET TO METERS, MULTIPLY BY 0.3048

RECEIVED APR 30 2001 HISTORICAL MAP ARCHIVES

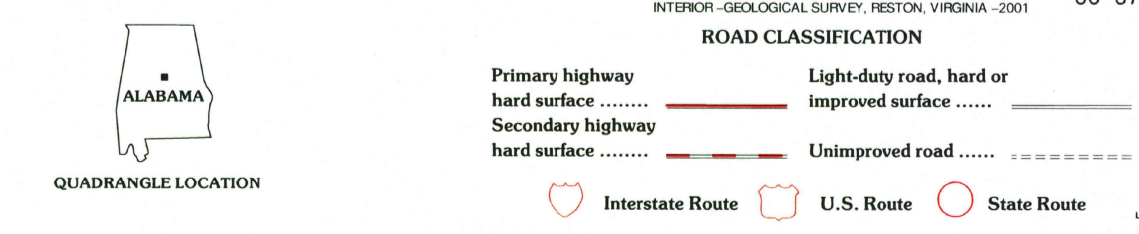


Table with 3 columns and 8 rows showing adjacent quadrangle names and their numbers.

CAHABA HEIGHTS, AL 1998

NIMA 3650 I NW-SERIES V844

