



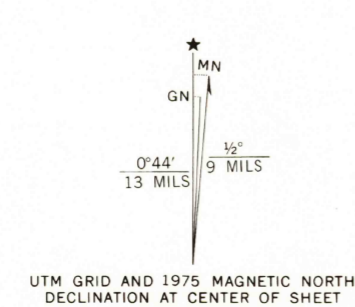
3851 I SE  
(PREVIOUS EDITION)



85° 45' 33" 45' N  
3734 000  
3733  
3732  
3731  
42° 30'  
3730  
3729  
3728  
3727  
40'  
3726  
3725  
3724  
3723  
1140 000  
33° 37' 30" 85° 45' N

85° 37' 30" 33" 45' N  
1180 000  
3734  
3733  
3732  
3731  
42° 30'  
3730  
3729  
3728  
3727  
40'  
3726  
3725  
3724  
3723  
3722 000 N

Produced by the Geological Survey  
in cooperation with the Soil Conservation Service  
Orthophoto prepared from 1:76,000-scale  
aerial photograph taken November 17, 1975  
Projection and 10,000-foot grid ticks: Alabama  
coordinate system, east zone (transverse Mercator)  
1,000-meter Universal Transverse Mercator grid,  
zone 16, 1927 North American datum  
Photom imagery transformed by scanning techniques  
which may produce double or mismatched images;  
use the mean of image positions for map point



THIS MAP COMPLIES WITH NATIONAL MAP ACCURACY STANDARDS  
FOR SALE BY U. S. GEOLOGICAL SURVEY, RESTON, VIRGINIA 22092



PRINCIPAL NUMBERED HIGHWAYS  
Interstate Route U. S. Route State Route

SEP 07 1977  
CHOCOLOCCO, ALA.  
N3337.5-W8537.5/7.5

USGS  
Historical File  
Topographic Division

1975  
AMS 3851 II NW—SERIES V044

3851 I SE  
(PREVIOUS EDITION)

2005