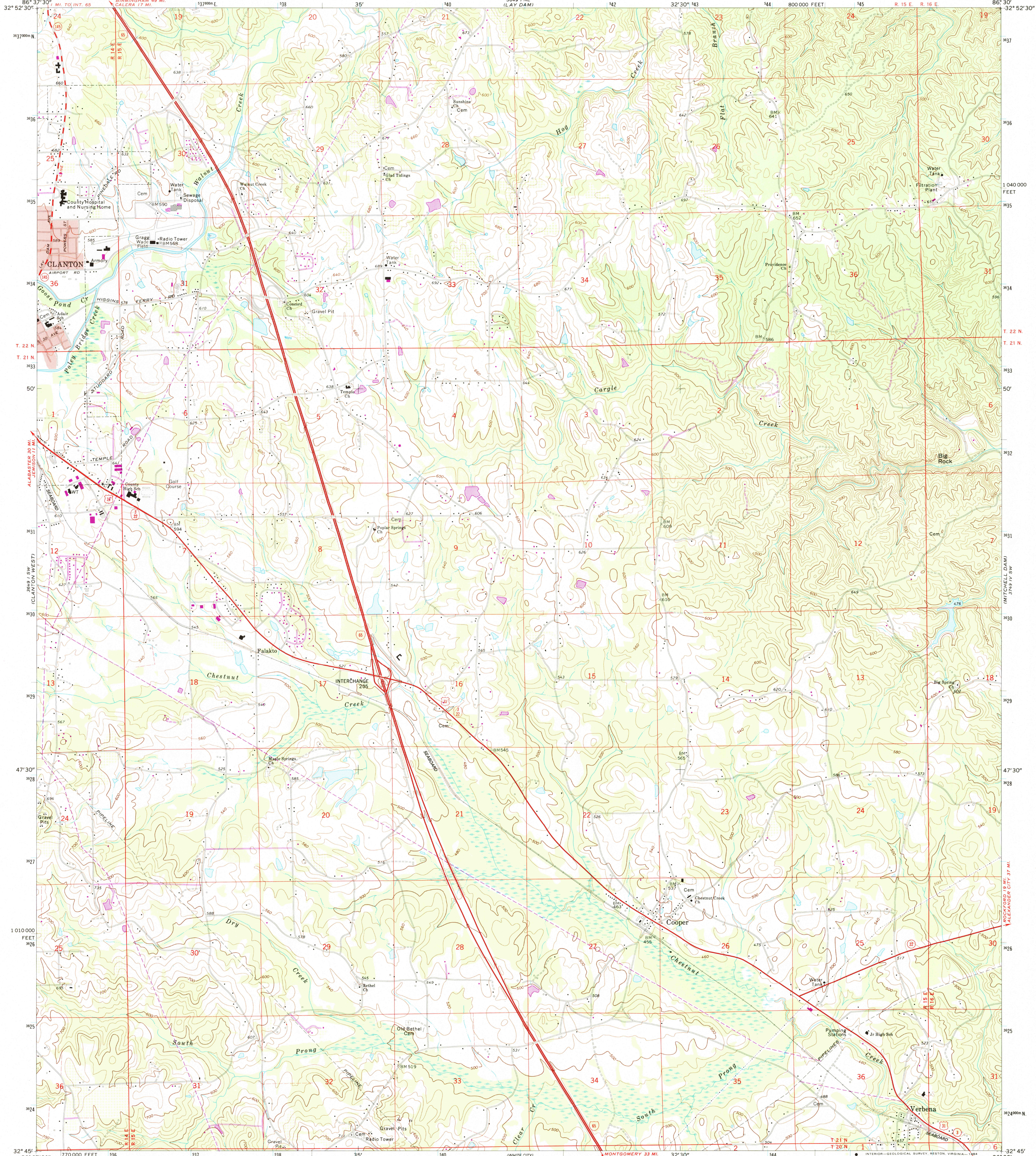


UNITED STATES  
DEPARTMENT OF THE INTERIOR  
GEOLOGICAL SURVEY

CLANTON EAST QUADRANGLE  
ALABAMA—CHILTON CO.  
7.5 MINUTE SERIES (TOPOGRAPHIC)



Mapped, edited, and published by the Geological Survey

Control by USGS, NOS/NOAA, and Alabama Geodetic Survey

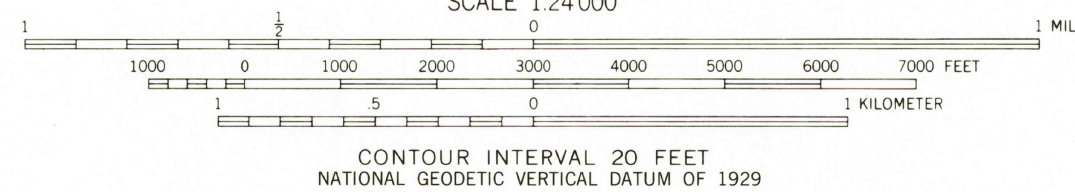
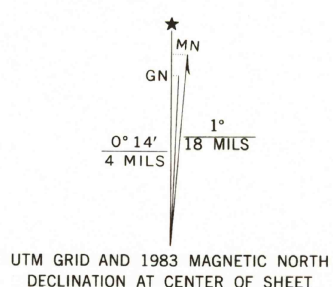
Topography by photogrammetric methods from aerial photographs taken 1967. Field checked 1972

Projection and 10,000-foot grid ticks: Alabama coordinate system west zone (transverse Mercator)  
1000-meter Universal Transverse Mercator grid ticks, zone 16, shown in blue.

1927 North American Datum  
To place on the predicted North American Datum 1983 move the projection lines 11 meters south and 2 meters west as shown by dashed corner ticks

Fine red dashed lines indicate selected fence and field lines where generally visible on aerial photographs. This information is unchecked

Red tint indicates areas in which only landmark buildings are shown



CONTOUR INTERVAL 20 FEET  
NATIONAL GEODETIC VERTICAL DATUM OF 1929



QUADRANGLE LOCATION

ROAD CLASSIFICATION	
Primary highway, hard surface	Light-duty road, hard or improved surface
Secondary highway, hard surface	Unimproved road
Interstate Route	U.S. Route
	State Route

CLANTON EAST, ALA.  
32086-G5-TF-024

THIS MAP COMPLIES WITH NATIONAL MAP ACCURACY STANDARDS  
FOR SALE BY U. S. GEOLOGICAL SURVEY, RESTON, VIRGINIA 22092  
A FOLDER DESCRIBING TOPOGRAPHIC MAPS AND SYMBOLS IS AVAILABLE ON REQUEST

Revisions shown in purple and woodland compiled from aerial photographs taken 1981 and other sources  
This information not field checked. Map edited 1983

RETURN TO:  
USGS NATIONAL CENTER, MS-522  
RESTON, VA 22092

1972  
PHOTOREVISED 1983  
MA 3649 1 SE—SERIES V844