
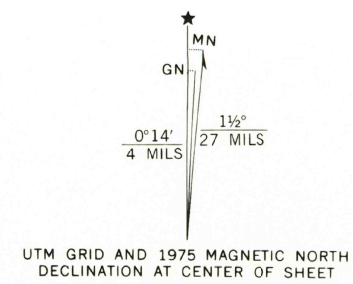
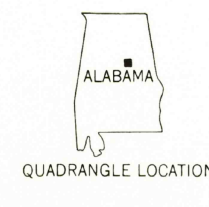




Produced by the Geological Survey  
in cooperation with the Soil Conservation Service  
Orthophoto prepared from 1:80,000-scale  
aerial photograph taken December 1, 1975  
Projection and 10,000-foot grid ticks: Alabama coordinate  
system, west zone (transverse Mercator)  
1000-meter Universal Transverse Mercator grid,  
zone 16, 1927 North American datum  
Photoimagery rectified by optical scanning



PRINCIPAL NUMBERED HIGHWAYS  
○ Interstate Route □ U. S. Route ○ State Route



USGS  
Historical File  
Topographic Division

This quadrangle area also covered by NE quarter  
of Columbiana 1:62,500-scale topographic map  
COLUMBIANA NE, ALA.  
N3307.5-W8630/7.5  
1975

600  
65  
JAN 09 1978