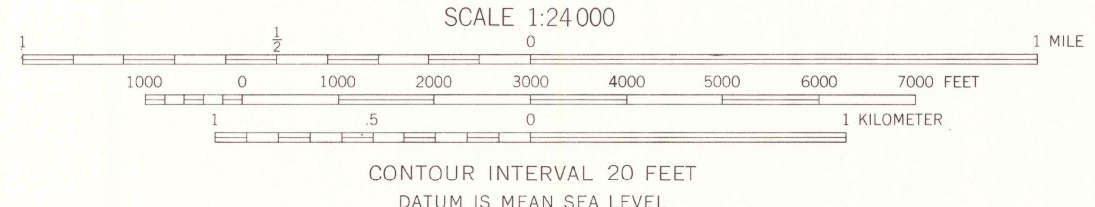
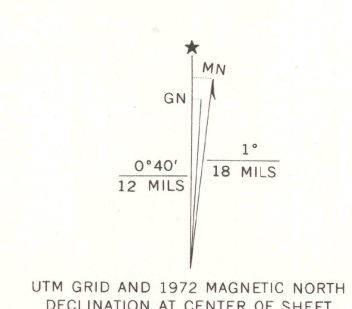





Mapped by the Army Map Service
Published for civil use by the Geological Survey
Control by USGS, USC&GS, and USCE

Topography by photogrammetric methods from aerial photographs taken 1946. Field checked 1947. Planimetry revised from aerial photographs taken 1956. Field checked 1957
Polyconic projection. 1927 North American datum
10,000-foot grid based on Alabama coordinate system, east zone
1000-meter Universal Transverse Mercator grid ticks, zone 16, shown in blue

Revisions shown in purple compiled by the Geological Survey from aerial photographs taken 1972. This information not field checked



THIS MAP COMPLIES WITH NATIONAL MAP ACCURACY STANDARDS
FOR SALE BY U.S. GEOLOGICAL SURVEY, WASHINGTON, D.C. 20242
A FOLDER DESCRIBING TOPOGRAPHIC MAPS AND SYMBOLS IS AVAILABLE ON REQUEST



COLVIN GAP, ALA.
NE 1/4 JACKSONVILLE 15' QUADRANGLE
N 3352.5—W 8545/7.5

RETURN TO:
HISTORICAL MAP ARCHIVES
USGS NATIONAL CENTER,
RESTON, VA 22092

1957
PHOTOREVISED 1972
AMS 3851 IV NE—SERIES V844