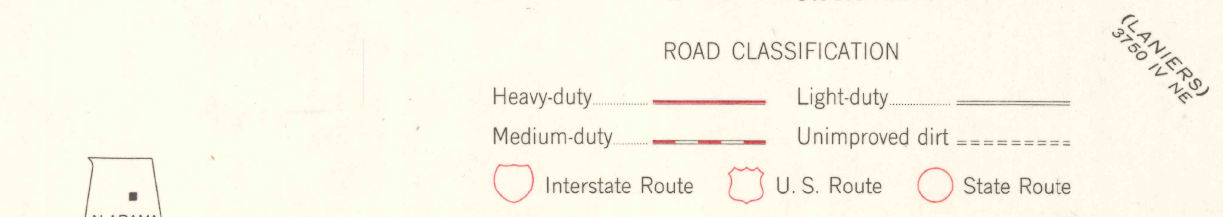
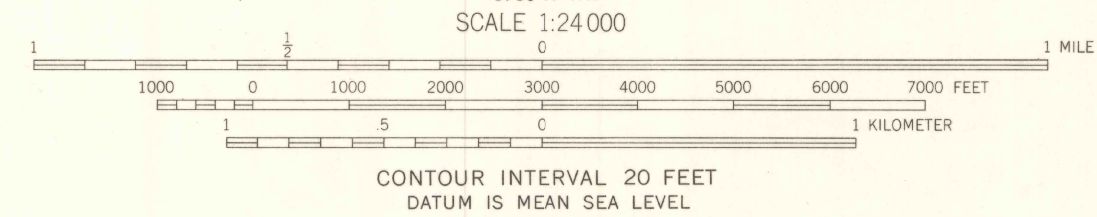
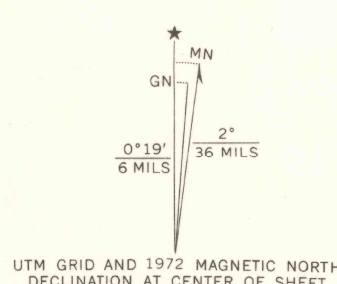


Mapped, edited, and published by the Geological Survey
Control by USGS, USC&GS, and Alabama Geodetic Survey
Topography by photogrammetric methods from aerial
photographs taken 1947. Field checked 1962
Polyconic projection. 1927 North American datum
10,000-foot grids based on Alabama coordinate system, east and
west zones
1000-meter Universal Transverse Mercator grid ticks,
zone 16, shown in blue
Fine red dashed lines indicate selected fence and field lines where
generally visible on aerial photographs. This information is unchecked
Revisions shown in purple compiled from aerial photographs
taken 1972. This information not field checked



THIS MAP COMPLIES WITH NATIONAL MAP ACCURACY STANDARDS
FOR SALE BY U.S. GEOLOGICAL SURVEY, WASHINGTON, D. C. 20242
A FOLDER DESCRIBING TOPOGRAPHIC MAPS AND SYMBOLS IS AVAILABLE ON REQUEST

USGS
HISTORICAL FILE
TOPOGRAPHIC DIVISION

COOKS SPRINGS, ALA.
N3330-W8622.5/7.5
1962
PHOTOREVISED 1972
AMS 3751 III SW-SERIES V844

JAN 29 1973
3160