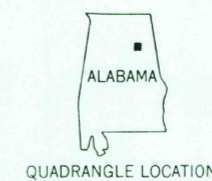
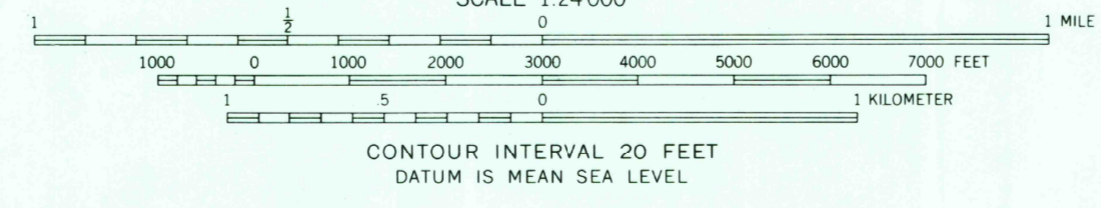
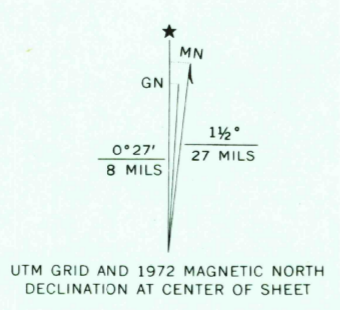


Mapped by the Army Map Service
Published for civil use by the Geological Survey
Control by USGS, USC&GS, and USCE
Topography from aerial photographs by multiplex methods
Aerial photographs taken 1946. Field check 1947
Polyconic projection. 1927 North American datum
10,000-foot grid based on Alabama coordinate system, east zone
1000-meter Universal Transverse Mercator grid ticks,
zone 16, shown in blue
No distinction is made between barns, dwellings,
commercial and industrial buildings
Revisions shown in purple compiled by the Geological Survey from
aerial photographs taken 1972. This information not field checked



ROAD CLASSIFICATION

Heavy-duty	Light-duty
Medium-duty	Unimproved dirt
U.S. Route	State Route

USGS AND HISTORICAL
MAP ARCHIVES
APR 16 1996
REC'D FILE COPY

COX GAP, ALA.
SW/4 STEELE 15' QUADRANGLE
N3345-W8607.5/7.5
1947
PHOTOREVISED 1972
AMS 3751 I SW-SERIES V844

THIS MAP COMPLIES WITH NATIONAL MAP ACCURACY STANDARDS
FOR SALE BY U.S. GEOLOGICAL SURVEY, WASHINGTON, D.C. 20242
A FOLDER DESCRIBING TOPOGRAPHIC MAPS AND SYMBOLS IS AVAILABLE ON REQUEST

