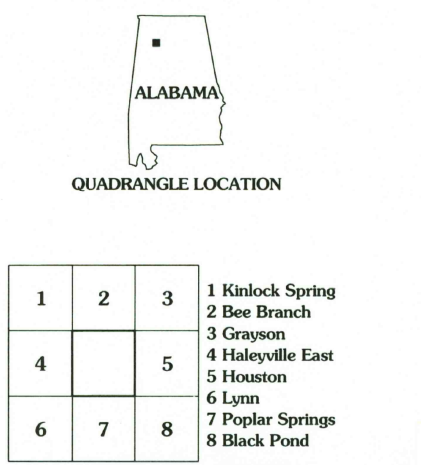
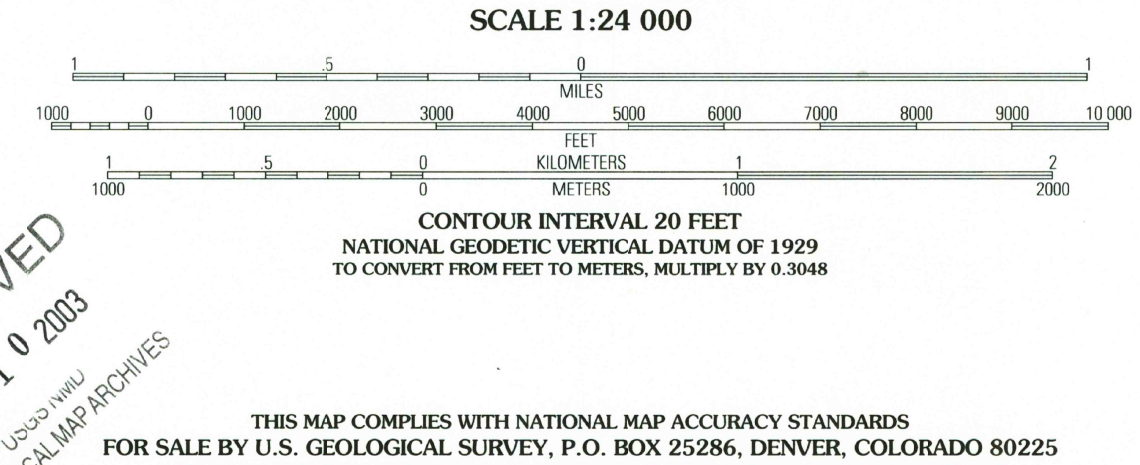
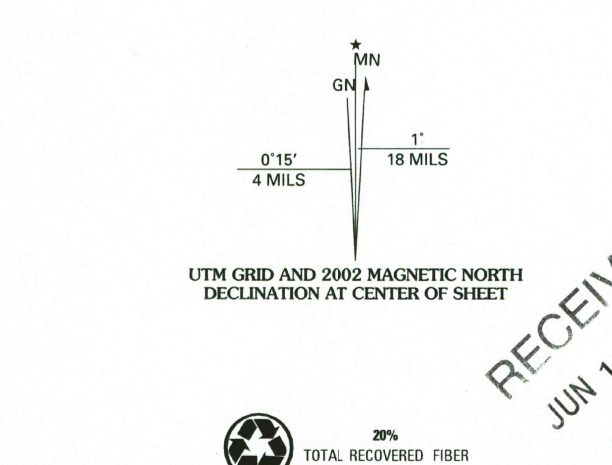


Produced by the United States Geological Survey 1969  
Revision within and adjacent to National Forest System lands  
by USDA Forest Service 2000  
Topography compiled 1967. Planimetry derived from imagery taken 1999  
and other sources. Public Land Survey System and survey control current  
as of 2001  
North American Datum of 1927 (NAD 27). Projection and 10 000-foot ticks:  
Alabama coordinate system, west zone (transverse Mercator)  
Blue 1000-meter Universal Transverse Mercator ticks, zone 16  
North American Datum of 1983 (NAD 83) is shown by dashed corner ticks  
The values of the shift between NAD 27 and NAD 83 for 7.5-minute  
intersections are obtainable from National Geodetic Survey NADCON software  
Non-National Forest System lands within the National Forest  
Inholdings may exist in other National or State reservations  
This map is not a legal land line or ownership document. Public lands are  
subject to change and leasing, and may have access restrictions; check  
with local offices. Obtain permission before entering private lands



**HIGHWAYS AND ROADS**

Interstate.....	(red line with shield)	Primary highway.....	(red line)
U. S. ....	(black line with shield)	Secondary highway.....	(red dashed line)
State .....	(black line with shield)	Light-duty road.....	(black dashed line)
County .....	(black line with shield)	Composition: Unspecified...	(black solid line)
National Forest, suitable for passenger cars.....	(black line with shield)	Paved.....	(black solid line)
National Forest, suitable for high clearance vehicles.....	(black line with shield)	Gravel.....	(black dashed line)
National Forest Trail.....	(black line with shield)	Dirt.....	(black dashed line)
		Unimproved; 4 wheel drive.....	(black dashed line with 4WD)
		Trail.....	(black dashed line)
		Gate; Barrier.....	(black dashed line)

**DOUBLE SPRINGS, AL  
2000**

USGS LIBRARY - RESTON  
34087-B4-TF-024  
3 1818 00417762 0  
NIMA 3552 III NW-SERIES V844

USGS Library  
Reston, VA  
Topo Archive



RECEIVED  
JUN 10 2003  
USGS NWU  
HISTORICAL MAP ARCHIVES

THIS MAP COMPLIES WITH NATIONAL MAP ACCURACY STANDARDS  
FOR SALE BY U.S. GEOLOGICAL SURVEY, P.O. BOX 25286, DENVER, COLORADO 80225  
A FOLDER DESCRIBING TOPOGRAPHIC MAPS AND SYMBOLS IS AVAILABLE ON REQUEST