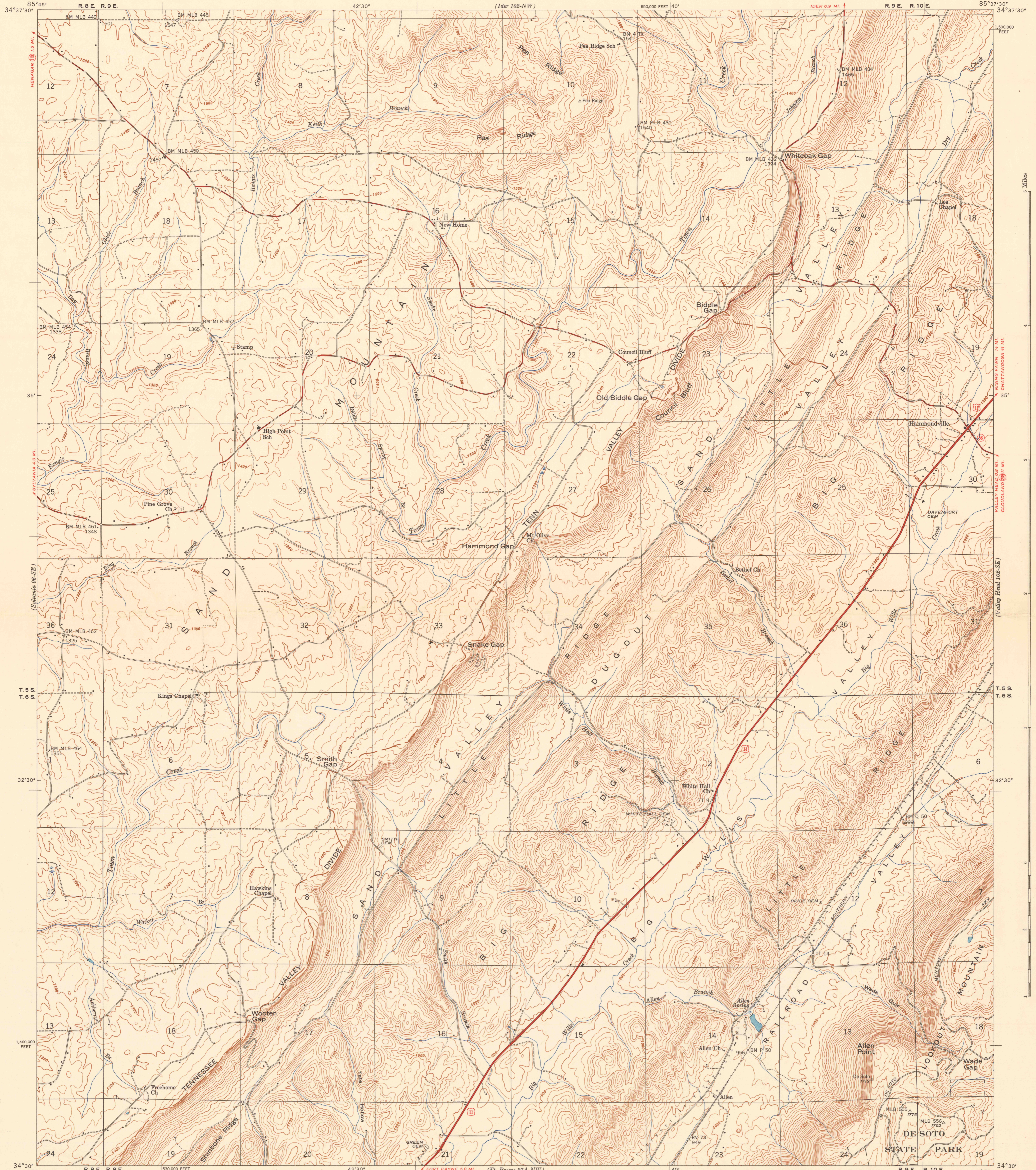


(Hammer 96-NE)

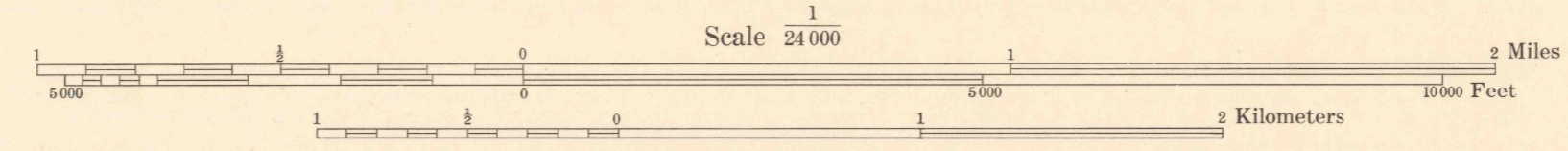
(Sulphur Springs 102-NE)




(Chattanooga 97-NE)

Control by USC&GS, USGS, and TVA
Topography by USGS and TVA from aerial
photographs by stereophotogrammetric methods
Field examination by Tennessee Valley Authority, 1946
Maps distributed by the Geological Survey

TRUE NORTH
MAGNETIC NORTH
APPROXIMATE MEAN
DECLINATION, 1947



Contour interval 20 feet
Datum is mean sea level



Reproduced by the U. S. Coast and Geodetic Survey 1947
Polyconic projection. 1927 North American datum
10,000 foot grid based on Alabama (East)
rectangular coordinate system

ROUTES USUALLY TRAVELED
HARD, IMPERVIOUS SURFACES
OTHER SURFACE IMPROVEMENTS
U. S. ROUTE STATE ROUTE

DUGOUT VALLEY, ALA.
102-SW
Edition of 1947

N3430-W8537.5/7.5

(Fort Payne 112-NE)