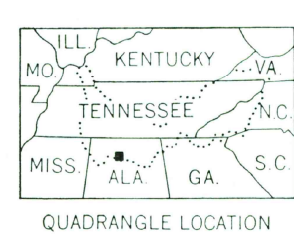
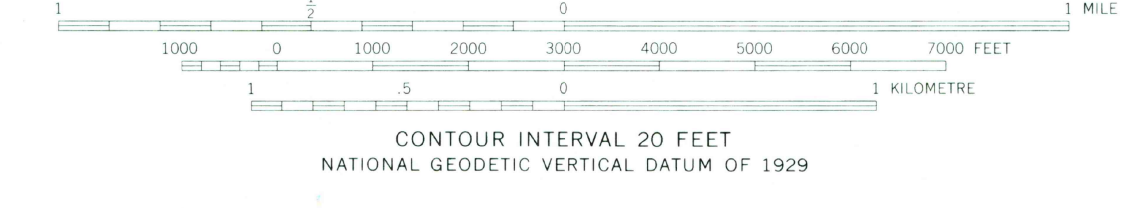
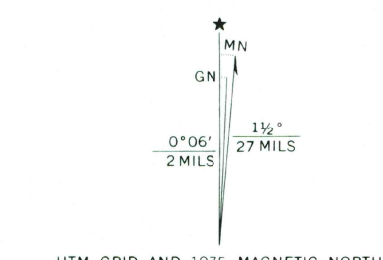


Mapped and edited by Tennessee Valley Authority
Published by the Geological Survey

Control by NOS/NOAA, USGS, and TVA
Topography by USGS and TVA by photogrammetric methods
using aerial photographs taken 1946.
Map field checked by TVA, 1949

Polyconic projection, 1927 North American datum
10,000 foot grid based on Alabama (West) rectangular
coordinate system
1000 metre Universal Transverse Mercator Grid ticks
Zone 16, shown in blue

Revisions shown in purple and recompilation of woodland
areas compiled by the Tennessee Valley Authority from aerial
photographs taken 1975. This information field checked



ROAD CLASSIFICATION

Heavy-duty	Poor motor road
Medium-duty	Wagon and jeep track
Light-duty	Foot trail
U. S. Route	State Route

In developed areas, only through roads are classified

THIS MAP COMPLIES WITH NATIONAL MAP ACCURACY STANDARDS
FOR SALE BY U. S. GEOLOGICAL SURVEY, RESTON, VIRGINIA 22092
AND BY U. S. TENNESSEE VALLEY AUTHORITY, CHATTANOOGA, TENN. 37401 OR KNOXVILLE, TENN. 37902
A FOLDER DESCRIBING TOPOGRAPHIC MAPS AND SYMBOLS IS AVAILABLE ON REQUEST

EVA, ALA.
N3415-W8645/7.5
1949
PHOTOREVISED 1975
AMS 3652 IV 8E-SERIES V844