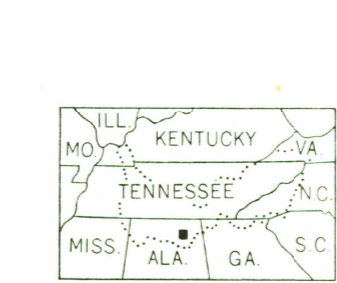
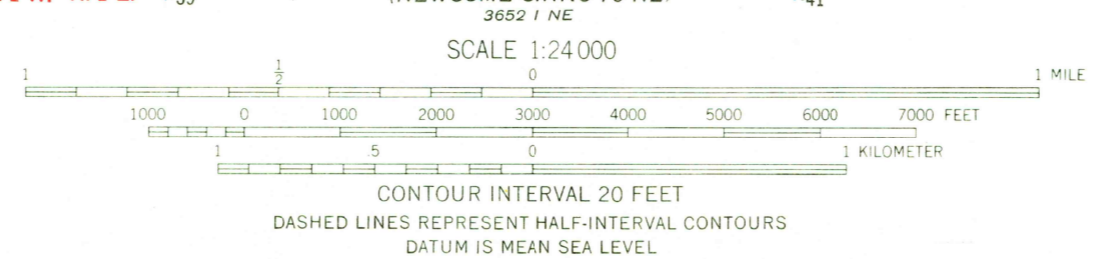
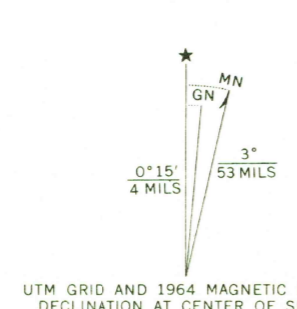


Mapped and edited by Tennessee Valley Authority  
Published by the Geological Survey  
Control by US&GS, USGS, and TVA  
Revised by TVA in 1964 by photogrammetric methods using  
aerial photographs taken 1961 and by reference to TVA-USGS  
quadrangle dated 1947. Map field checked by TVA, 1964  
Polyconic projection, 1927 North American datum  
10,000-foot grid based on Alabama (East) and  
Alabama (West) rectangular coordinate systems  
1000 meter Universal Transverse Mercator Grid ticks,  
Zone 16, shown in blue  
Fine red dashed lines indicate selected fence and field lines  
visible on aerial photographs. This information is unchecked



ROAD CLASSIFICATION

Heavy-duty	Poor motor road
Medium-duty	Wagon and jeep track
Light-duty	Foot trail
U. S. Route	State Route

In developed areas, only through roads are classified

THIS MAP COMPLIES WITH NATIONAL MAP ACCURACY STANDARDS  
FOR SALE BY U.S. GEOLOGICAL SURVEY, WASHINGTON 25, D.C.  
AND BY U.S. TENNESSEE VALLEY AUTHORITY, CHATTANOOGA OR KNOXVILLE, TENN.  
A FOLDER DESCRIBING TOPOGRAPHIC MAPS AND SYMBOLS IS AVAILABLE ON REQUEST

U.S.G.S.  
FARLEY, ALA.  
N3430-W8630/7.5  
1964  
AMS 3655 II SE-SERIES 944

2880  
MAY 2 1966