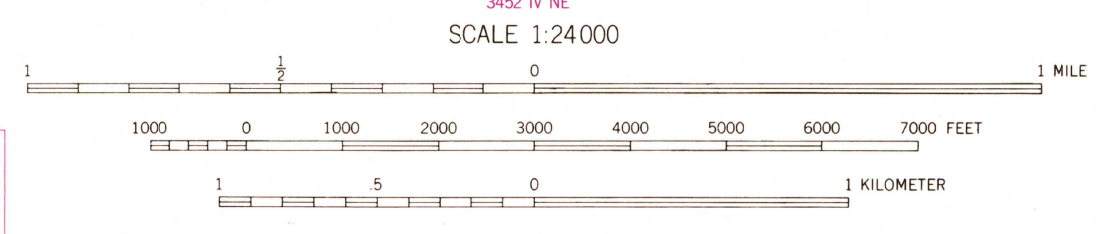
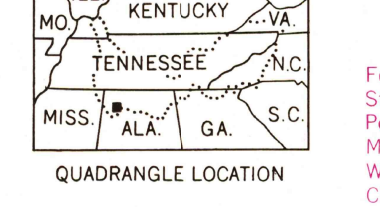




Mapped and edited by Tennessee Valley Authority
Published by the Geological Survey
Control by USC&GS, USGS, and TVA
Topography by multiplex methods from aerial
photographs taken 1950. Field examination by TVA, 1957
Polyconic projection, 1927 North American datum
10,000-foot grid based on Alabama (West)
rectangular coordinate system
1000 meter Universal Transverse Mercator Grid ticks,
Zone 16, shown in blue and labeled in purple
Grid declination 0°28' 8 MILS West
Revisions in purple compiled by TVA, December 1967 from
April 1967 photography without field examination



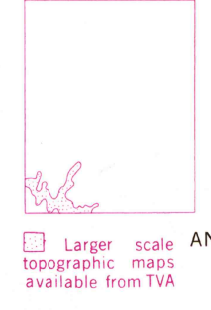
USGS
Historical File
Topographic Division



ROAD CLASSIFICATION
Heavy-duty Light-duty
Medium-duty Poor motor road
U. S. Route State Route

LEGEND
Fence and field line
Stream
Pond and dam
Mine or quarry
Woodland (formerly clearing)
Clearing (formerly woodland)
General deletion
Wagon and jeep track
Foot trail

SEP 11 1974
FRANKFORT, ALA.
N3430-W8745/7.5
1957
36-SE
AMS 3453 III SE SERIES V844



CONTOUR INTERVAL 20 FEET
NATIONAL GEODETIC VERTICAL DATUM OF 1929
THIS MAP COMPLIES WITH NATIONAL MAP ACCURACY STANDARDS
FOR SALE BY U. S. GEOLOGICAL SURVEY, RESTON, VIRGINIA, 22092,
AND U. S. TENNESSEE VALLEY AUTHORITY, CHATTANOOGA, TENN. 37401 OR KNOWVILLE, TENN. 37902
A FOLDER DESCRIBING TOPOGRAPHIC MAPS AND SYMBOLS IS AVAILABLE ON REQUEST