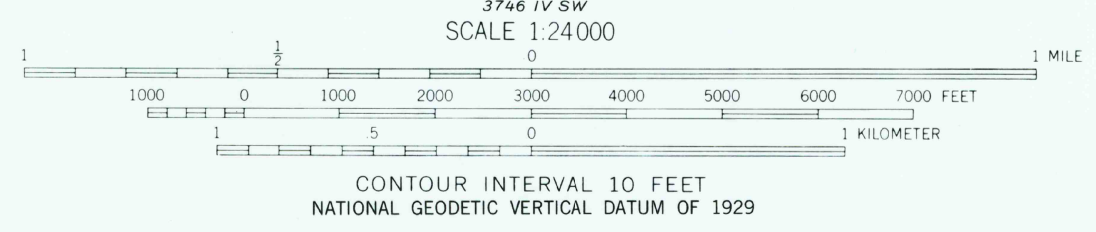
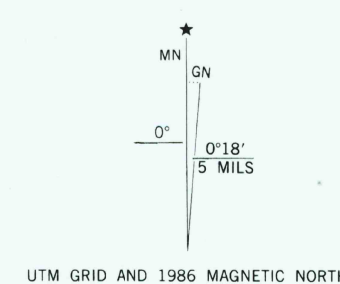



Mapped, edited, and published by the Geological Survey  
Control by USGS and NOS/NOAA  
Topography by photogrammetric methods from aerial  
photographs taken 1967. Field checked 1971  
Polyconic projection. 10,000-foot grid ticks based on Alabama  
coordinate system, east zone  
1000-meter Universal Transverse Mercator grid ticks,  
zone 16, shown in blue  
1927 North American Datum  
To place on the predicted North American Datum 1983  
move the projection lines 15 meters south and  
4 meters west as shown by dashed corner ticks  
Fine red dashed lines indicate selected fence and field lines where  
generally visible on aerial photographs. This information is unchecked  
Revisions shown in purple and woodland compiled from  
aerial photographs taken 1984 and other sources. This  
information not field checked. Map edited 1986



ROAD CLASSIFICATION

Primary highway, hard surface	Light-duty road, hard or improved surface
Secondary highway, hard surface	Unimproved road
Interstate Route	U. S. Route
	State Route

THIS MAP COMPLIES WITH NATIONAL MAP ACCURACY STANDARDS  
FOR SALE BY U. S. GEOLOGICAL SURVEY, RESTON, VIRGINIA 22092  
A FOLDER DESCRIBING TOPOGRAPHIC MAPS AND SYMBOLS IS AVAILABLE ON REQUEST



GANTT, ALA.  
31086-04-TF-024  
1971  
PHOTOREVISED 1986  
DMA 3746 IV NW-SERIES V844

RIVER FALLS  
3640' 156'

USGS HISTORICAL MAP ARCHIVES

OPP WEST  
3746 156'