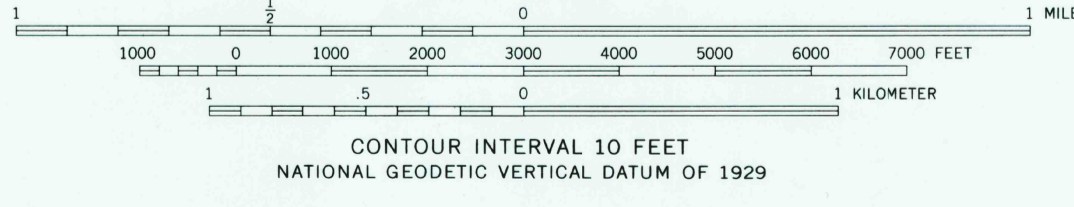
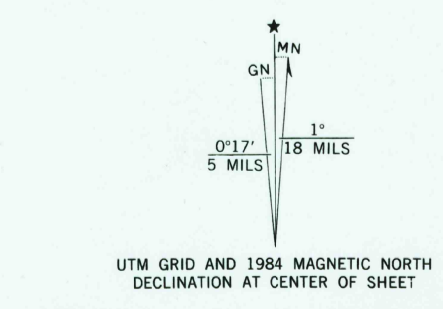
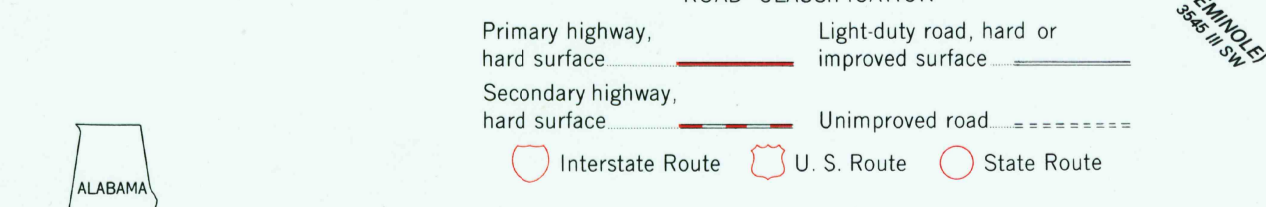


Mapped, edited, and published by the Geological Survey in cooperation with State of Florida agencies
Control by USGS, NOS/NOAA, and Alabama Geodetic Survey
Topography by photogrammetric methods from aerial photographs taken 1974. Field checked 1975. Map edited 1978
Projection: Alabama coordinate system, west zone (transverse Mercator) 10,000-foot grid ticks based on Alabama coordinate system, west zone, and Florida coordinate system, north zone 1000-meter Universal Transverse Mercator grid, zone 16 1927 North American Datum
To place on the predicted North American Datum 1983 move the projection lines 17 meters south and 1 meter west as shown by dashed corner ticks
Fine red dashed lines indicate selected fence and field lines where generally visible on aerial photographs. This information is unchecked



THIS MAP COMPLIES WITH NATIONAL MAP ACCURACY STANDARDS FOR SALE BY U. S. GEOLOGICAL SURVEY, RESTON, VIRGINIA 22092 A FOLDER DESCRIBING TOPOGRAPHIC MAPS AND SYMBOLS IS AVAILABLE ON REQUEST



GATESWOOD, ALA. - FLA.
NE/4 ROBERTSDALE 15' QUADRANGLE
30087-F5-F2-024
1978
PHOTOREVISED 1985
DMA 3445 II NE - SERIES V844

RETURN TO:
USGS AND HISTORICAL MAP ARCHIVES

3445 II NE
SERIES V844