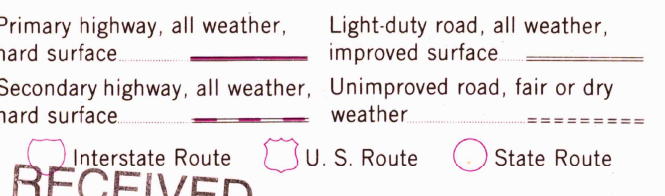
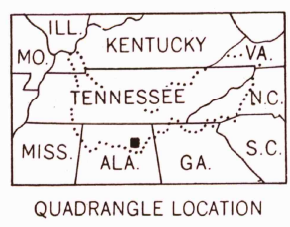
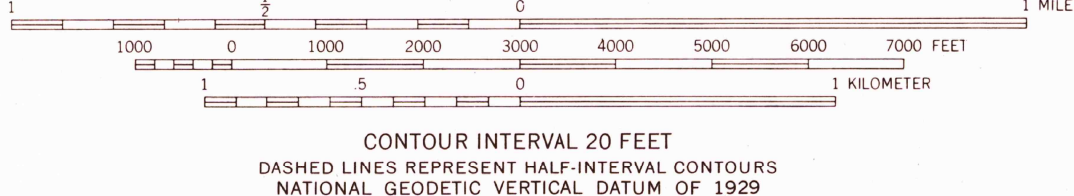
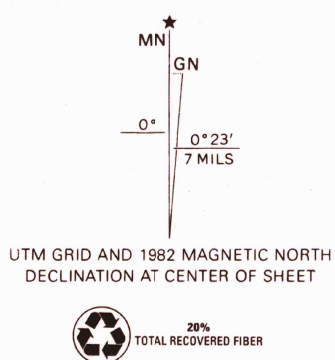


Mapped and edited by Tennessee Valley Authority  
Published by the Geological Survey  
Control by NOS/NOAA, USGS, and TVA

Topography by USGS and TVA by photogrammetric methods  
using aerial photographs taken 1946. Map field checked by TVA, 1947  
Polyconic projection, 10,000-foot grid ticks based on Alabama  
coordinate system, east zone. 1000-meter Universal Transverse Mercator  
grid ticks, zone 16, shown in blue. 1927 North American Datum  
To place on the predicted North American Datum 1983 move the  
projection lines 8 meters south and 2 meters west as shown  
by dashed corner ticks

Fine purple dashed lines indicate selected fence and field lines  
where generally visible on aerial photographs. This information is unchecked

Revisions shown in purple and woodland compiled by the  
Tennessee Valley Authority from aerial photographs taken 1981  
and other sources. This information not field checked. Map edited 1982



RECEIVED  
JUL 31 1999  
USGS NMD  
HISTORICAL MAP ARCHIVES  
GRANT, ALA.  
N3430-W8615/7.5  
1947  
PHOTOREVISED 1982  
DMA 3753 III SE-SERIES V844

