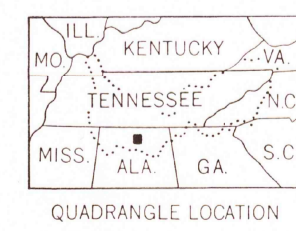
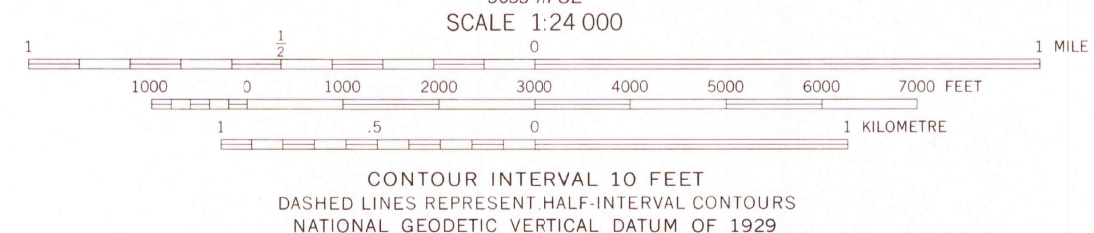
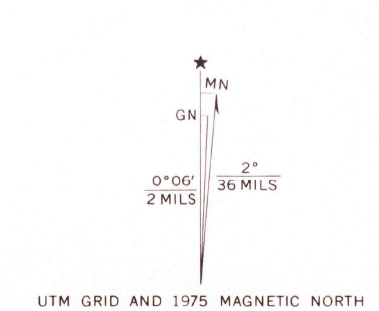


Mapped and edited by Tennessee Valley Authority  
Published by the Geological Survey  
Control by NOS/NOAA, USGS, and TVA  
Revised by TVA in 1975 by photogrammetric methods using  
aerial photographs taken 1974 and by reference to TVA-USGS  
quadrangle dated 1963. Map field checked by TVA, 1975.  
Polyconic projection, 1927 North American datum  
10,000 foot grid based on Alabama (East) and  
Alabama (West) rectangular coordinate systems  
1000 metre Universal Transverse Mercator Grid ticks,  
Zone 16, shown in blue  
Fine red dashed lines indicate selected fence and field lines  
visible on aerial photography. This information is unchecked



ROAD CLASSIFICATION

Heavy-duty	-----	Poor motor road	-----
Medium-duty	-----	Wagon and jeep track	-----
Light-duty	-----	Foot trail	-----
U. S. Route	-----	State Route	-----
In developed areas, only through roads are classified			

THIS MAP COMPLIES WITH NATIONAL MAP ACCURACY STANDARDS  
FOR SALE BY U.S. GEOLOGICAL SURVEY, RESTON, VIRGINIA 22092  
AND BY U.S. TENNESSEE VALLEY AUTHORITY, CHATTANOOGA, TENN. 37401 OR KNOXVILLE, TENN. 37902  
A FOLDER DESCRIBING TOPOGRAPHIC MAPS AND SYMBOLS IS AVAILABLE ON REQUEST

USGS  
Historical File  
Topographic Division  
GREENBRIER, ALA.  
N3437.5-W8645.7.5  
1975  
AMS 3753 1SW-SERIES 9844

APR 13 1977  
FY 2350