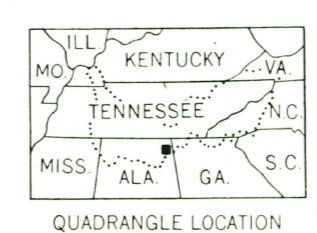
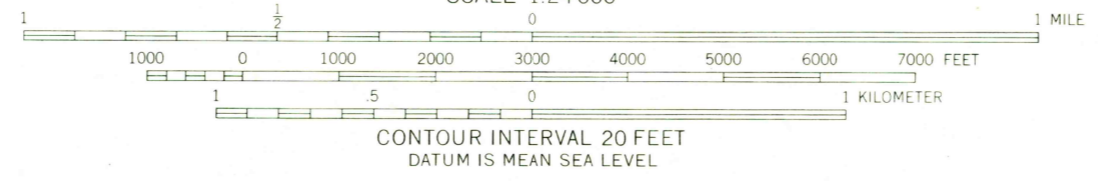
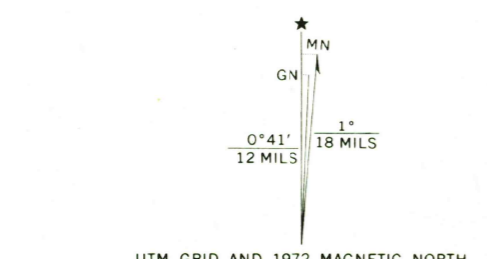


Mapped and edited by Tennessee Valley Authority  
Published by the Geological Survey  
Control by USC&GS, USGS, and TVA  
Topography by USGS and TVA by photogrammetric methods  
Map field checked by TVA, 1947  
Polyconic projection, 1927 North American datum  
10,000 foot grid based on Alabama (East)  
rectangular coordinate system  
1000 meter Universal Transverse Mercator Grid ticks,  
Zone 16, shown in blue  
Revisions shown in purple and recompilation of woodland  
areas compiled by the Tennessee Valley Authority from aerial  
photographs taken 1972. This information not field checked  
Fine purple dashed lines indicate selected fence and field lines  
visible on aerial photographs. This information is unchecked.



ROAD CLASSIFICATION

Heavy-duty	Poor motor road
Medium-duty	Wagon and jeep track
Light-duty	Foot trail
U. S. Route	State Route

In developed areas, only through roads are classified

THIS MAP COMPLIES WITH NATIONAL MAP ACCURACY STANDARDS  
FOR SALE BY U. S. GEOLOGICAL SURVEY, WASHINGTON, D. C. 20242,  
AND BY U. S. TENNESSEE VALLEY AUTHORITY, CHATTANOOGA, TENN. 37401 OR KNOXVILLE, TENN. 37902.  
A FOLDER DESCRIBING TOPOGRAPHIC MAPS AND SYMBOLS IS AVAILABLE ON REQUEST

SEP 12 1973  
HENAGAR, ALA. 2580  
N3437.5-W8545/7.5  
1947 F7  
PHOTOREVISED 1972  
AMS 3953 III NE-SERIES V844