



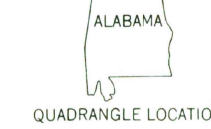
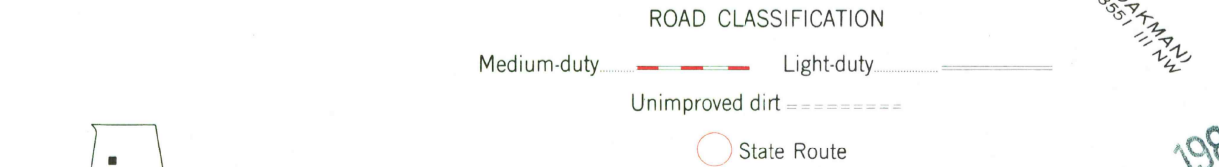
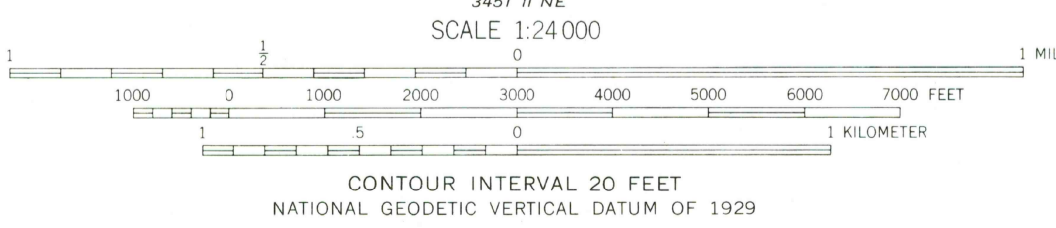
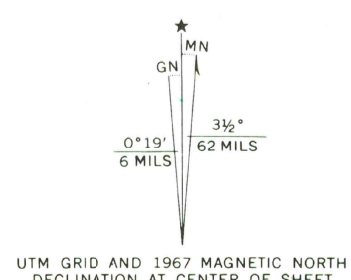
Mapped, edited and published by the Geological Survey

Control by USGS and NOS/NOAA

Topography by photogrammetric methods from aerial photographs taken 1966. Field checked 1967

Polyconic projection. 10,000-foot grid based on Alabama coordinate system, west zone 1000-meter Universal Transverse Mercator grid ticks zone 16, shown in blue. 1927 North American Datum To place on the predicted North American Datum 1983 move the projection lines 8 meters south and 1 meter east as shown by dashed corner ticks

Fine red dashed lines indicate selected fence lines where generally visible on aerial photographs This information is unchecked



USGS  
Historical File  
Topographic Division

HOWARD, ALA.  
N3345-W8730/7.5  
1967

DMA 3451 I SE—SERIES V844

1981  
1200