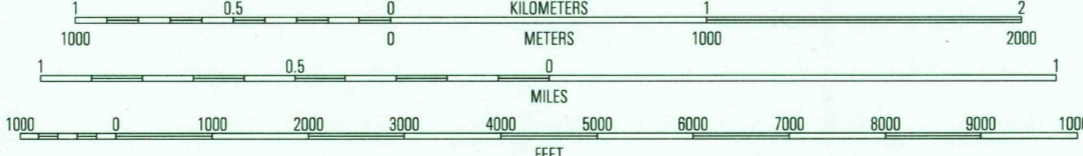
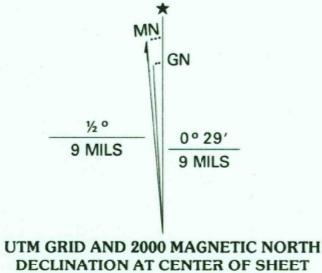


Produced by the United States Geological Survey
Topography compiled 1953. Planimetry derived from imagery taken 1981 and other sources. Photomapped using imagery dated 1997; no major culture or drainage changes observed. PLSS and survey control current as of 1953. Boundaries, other than corporate, revised 2000
Selected hydrographic data compiled from NOS chart 1266
This information is not intended for navigational purposes
North American Datum of 1927 (NAD 27). Projection and 10 000-foot ticks: Alabama coordinate system, west zone (transverse Mercator)
1000-meter Universal Transverse Mercator grid, zone 16
North American Datum of 1983 (NAD 83) is shown by dashed corner ticks. The values of the shift between NAD 27 and NAD 83 for 7.5-minute intersections are obtainable from National Geodetic Survey NADCON software
Dashed land lines indicate approximate locations
Certain land lines are omitted in T. 2 S.-R. 1 E. and T. 3 S.-R. 1 E. because of insufficient data
There may be private inholdings within the boundaries of the National or State reservations shown on this map
Information shown in purple may not meet USGS content standards and may conflict with previously mapped contours



CONTOUR INTERVAL 10 FEET
NATIONAL GEODETIC VERTICAL DATUM OF 1929
TO CONVERT FROM FEET TO METERS, MULTIPLY BY 0.3048
DEPTH CURVES AND SOUNDINGS IN FEET-DATUM IS MEAN LOWER LOW WATER
THE RELATIONSHIP BETWEEN THE TWO DATUMS IS VARIABLE
THE MEAN RANGE OF TIDE IS APPROXIMATELY 1 FOOT

THIS MAP COMPLIES WITH NATIONAL MAP ACCURACY STANDARDS
FOR SALE BY U.S. GEOLOGICAL SURVEY, P.O. BOX 25286, DENVER, COLORADO 80225
A FOLDER DESCRIBING TOPOGRAPHIC MAPS AND SYMBOLS IS AVAILABLE ON REQUEST



QUADRANGLE LOCATION

1	2	3	1 Croala
4	5	2 The Basin	3 Bay Minette North
6	7	4 Chickasaw	5 Bay Minette South
		6 Mobile	7 Bridgehead
		8 Stapleton	


ROAD CLASSIFICATION
Primary highway hard surface
Secondary highway hard surface
Light-duty road, hard or improved surface
Unimproved road
Interstate Route
U.S. Route
State Route

RECEIVED
NOV 9 2000
HISTORICAL MAP ARCHIVES

HURRICANE, AL

1997

NIMA 3445 IV SW-SERIES V844



ISBN 0-607-94148-7
9 780607 941487