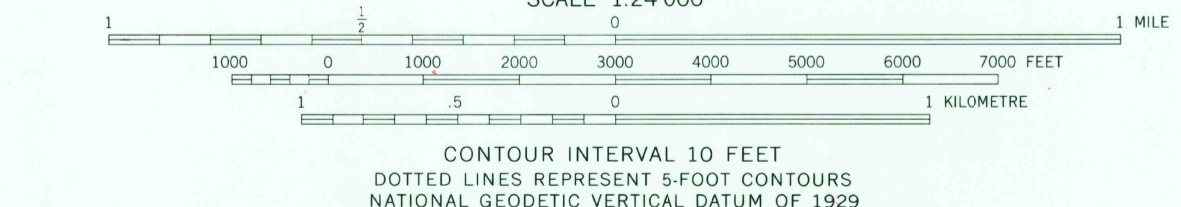
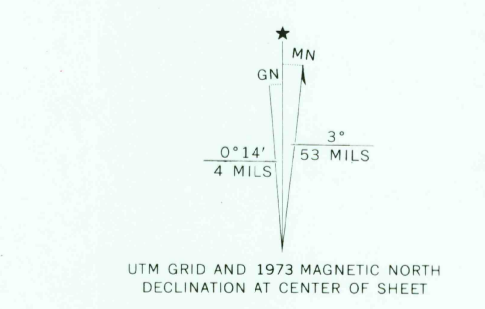


Mapped, edited, and published by the Geological Survey
 Control by USGS and NOS/NOAA
 Topography by photogrammetric methods from aerial photographs taken 1972. Field checked 1973
 Projection and 10,000-foot grid ticks: Alabama coordinate system, west zone (transverse Mercator)
 1000-metre Universal Transverse Mercator grid ticks, zone 16, shown in blue. 1927 North American datum
 Fine red dashed lines indicate selected fence and field lines where generally visible on aerial photographs. This information is unchecked




ROAD CLASSIFICATION

Primary highway, hard surface	Light duty road, hard or improved surface
Secondary highway, hard surface	Unimproved road

Interstate Route
 U. S. Route
 State Route

THIS MAP COMPLIES WITH NATIONAL MAP ACCURACY STANDARDS FOR SALE BY U. S. GEOLOGICAL SURVEY, RESTON, VIRGINIA 22092
 A FOLDER DESCRIBING TOPOGRAPHIC MAPS AND SYMBOLS IS AVAILABLE ON REQUEST



USGS
 Historical File
 Topographic Division

HYBART, ALA.
 N3145-W8722.5/7.5
 1973

APR 18 1977
 APR 13 1977
 3300