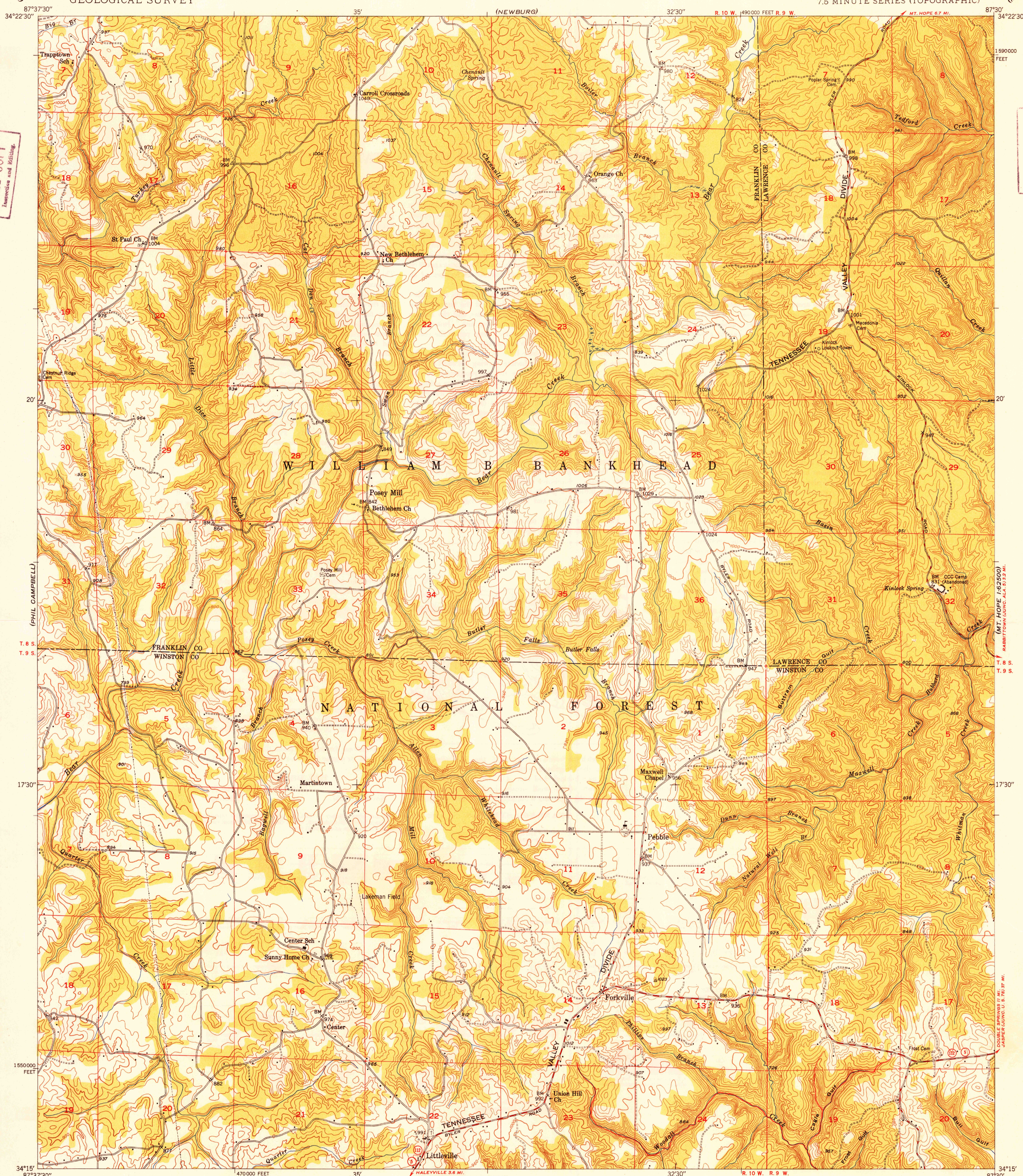


U.S.G.S. FILE COPY
Inspection and Editing

U.S.G.S. FILE COPY
Inspection and Editing

UNITED STATES
DEPARTMENT OF THE INTERIOR
GEOLOGICAL SURVEY


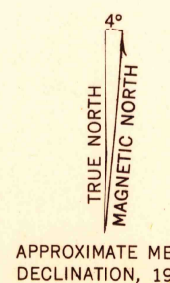
KINLOCK SPRING QUADRANGLE
ALABAMA
7.5 MINUTE SERIES (TOPOGRAPHIC)



Mapped, edited, and published by the Geological Survey

Control by USGS, USC&GS and TVA
Culture and drainage in part compiled from
aerial photographs taken 1941-1942
Topography by plane-table methods, 1945-1947

Polyconic projection. 1927 North American datum
10000-foot grid based on Alabama coordinate system,
west zone.



CONTOUR INTERVAL 20 FEET
DATUM IS MEAN SEA LEVEL

THIS MAP COMPLIES WITH NATIONAL MAP ACCURACY STANDARDS
FOR SALE BY U. S. GEOLOGICAL SURVEY, WASHINGTON 25, D. C.

ROAD CLASSIFICATION
HEAVY-DUTY ALL WEATHER ROADS
MEDIUM-DUTY ALL WEATHER ROADS
Loose-surface, graded, or narrow hard-surface

U. S. Route State Route

USGS Historical File
Topographic Division

KINLOCK SPRING, ALA.
N3415-W8730/7.5
PRINTED 1949
MAR 10 1949

U.S.G.S. FILE COPY
Inspection and Editing