

Mapped, edited, and published by the Geological Survey

Control by USGS and NOS/NOAA

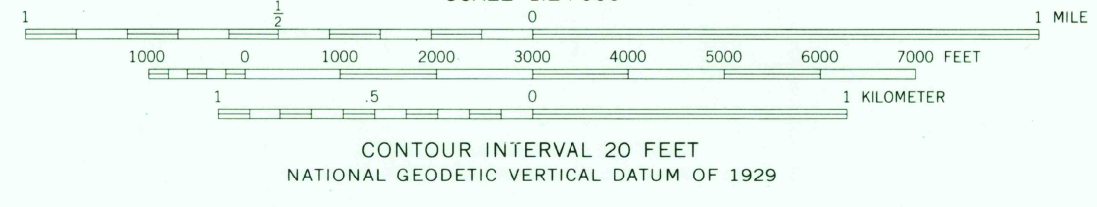
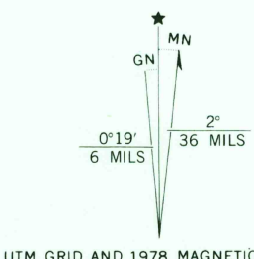
Topography by photogrammetric methods from aerial photographs taken 1974. Field checked 1975. Map edited 1978

Projection and 10,000-foot grid ticks: Alabama coordinate system, west zone (transverse Mercator)

1000-meter Universal Transverse Mercator grid ticks, zone 16, shown in blue. 1927 North American datum

Fine red dashed lines indicate selected fence and field lines where generally visible on aerial photographs. This information is unchecked

To place on the predicted North American Datum 1983, move the projection lines 10 meters south and 1 meter east as shown by dashed corner ticks




ROAD CLASSIFICATION

Primary highway, hard surface	Light duty road, hard or improved surface
Secondary highway, hard surface	Unimproved road
Interstate Route	U. S. Route
	State Route

THIS MAP COMPLIES WITH NATIONAL MAP ACCURACY STANDARDS
FOR SALE BY U. S. GEOLOGICAL SURVEY, DENVER, COLORADO 80225
OR RESTON, VIRGINIA 22092

A FOLDER DESCRIBING TOPOGRAPHIC MAPS AND SYMBOLS IS AVAILABLE ON REQUEST



LAKE TUSCALOOSA NORTH, ALA.
NE 4 SAMANTHA 15' QUADRANGLE
33087-D5-TF-024

1978
DMA 3450 1 NE-SERIES V844

USGS AND HISTORICAL MAP ARCHIVES