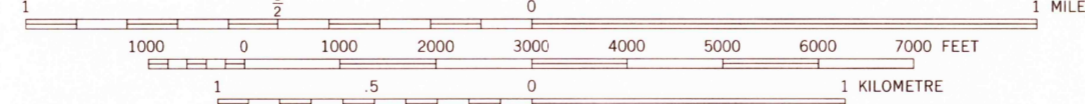
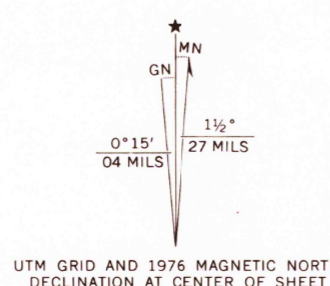
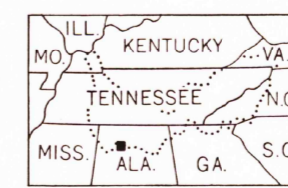


Mapped and edited by Tennessee Valley Authority
Published by the Geological Survey
Control by NOS/NOAA, USGS, and TVA
Topography by photogrammetric methods using aerial
photographs taken 1950. Map field checked by TVA, 1960
Polyconic projection, 1927 North American datum
10,000 foot grid based on Alabama (West),
rectangular coordinate system
1000 metre Universal Transverse Mercator Grid ticks,
Zone 16, shown in blue
Fine red dashed lines indicate selected fence and field lines
visible on aerial photographs. This information is unchecked
Revisions shown in purple and recomputation of woodland
areas compiled by the Tennessee Valley Authority from aerial
photographs taken 1976. This information not field checked



CONTOUR INTERVAL 10 FEET
DASHED LINES REPRESENT HALF-INTERVAL CONTOURS
NATIONAL GEODETIC VERTICAL DATUM OF 1929

THIS MAP COMPLIES WITH NATIONAL MAP ACCURACY STANDARDS
FOR SALE BY U.S. GEOLOGICAL SURVEY, RESTON, VIRGINIA 22092
AND BY U.S. TENNESSEE VALLEY AUTHORITY, CHATTANOOGA, TENN. 37401 OR KNOXVILLE, TENN. 37219
A FOLDER DESCRIBING TOPOGRAPHIC MAPS AND SYMBOLS IS AVAILABLE ON REQUEST



QUADRANGLE LOCATION

ROAD CLASSIFICATION (TVA 55-NW)

Heavy-duty	Poor motor road
Medium-duty	Wagon and jeep track
Light-duty	Foot trail
U.S. Route	State Route

USGS
Historical File
Topographic Division

SEP 23 1977
LANDERSVILLE, ALA.
N3422.5-W8722.5/7.5
1960
PHOTOREVISED 1976
AMS 3952 IV NW-SERIES W844