

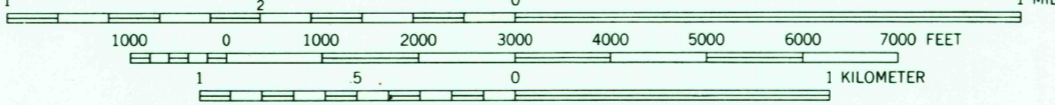
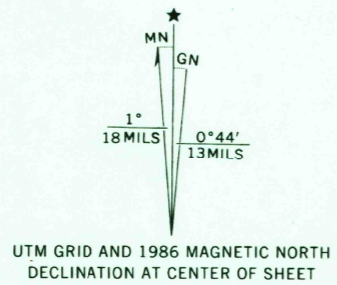
Mapped, edited, and published by the Geological Survey

Control by USGS, NOS/NOAA, and Tennessee Valley Authority
Topography by photogrammetric methods from aerial photographs taken 1965. Field checked 1967

Polycyclic projection. 10,000-foot grid ticks based on Alabama coordinate system, east zone
1000-meter Universal Transverse Mercator grid ticks, zone 16, shown in blue. 1927 North American Datum
To place on the predicted North American Datum 1983
move the projection lines 8 meters south and
4 meters west as shown by dashed corner ticks

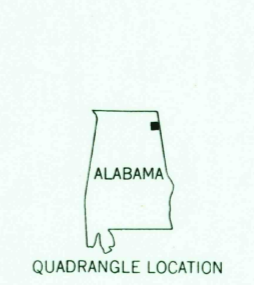
Fine red dashed lines indicate selected fence and field lines where generally visible on aerial photographs. This information is un-checked
Areas covered by dashed light-blue pattern are subject to controlled inundation

Revisions shown in purple and woodland compiled by the Tennessee Valley Authority from aerial photographs taken 1981 and other sources. This information not field checked. Map edited 1986



CONTOUR INTERVAL 20 FEET
DOTTED LINES REPRESENT 10-FOOT CONTOURS
NATIONAL GEODETIC VERTICAL DATUM OF 1929

THIS MAP COMPLIES WITH NATIONAL MAP ACCURACY STANDARDS
FOR SALE BY U.S. GEOLOGICAL SURVEY, DENVER, COLORADO 80225, OR RESTON, VIRGINIA 22092
A FOLDER DESCRIBING TOPOGRAPHIC MAPS AND SYMBOLS IS AVAILABLE ON REQUEST



ROAD CLASSIFICATION

Primary highway, all weather, hard surface	Light-duty road, all weather, improved surface
Secondary highway, all weather, hard surface	Unimproved road, fair or dry weather
Interstate Route	U. S. Route
	State Route

LITTLE RIVER, ALA.
34085-C6-TF-024
1967
PHOTOREVISED 1986
DMA 3852 1 SW-SERIES 0844

RETURN TO:
USGS AND HISTORICAL MAP ARCHIVES

REC'D FILE COPY
MAY 04 1987
USGS MAPS HISTORICAL MAP ARCHIVES