

Mapped and edited by Tennessee Valley Authority
Published by the Geological Survey

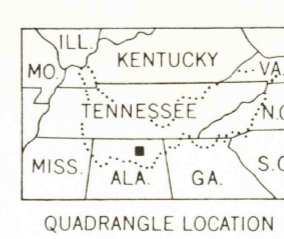
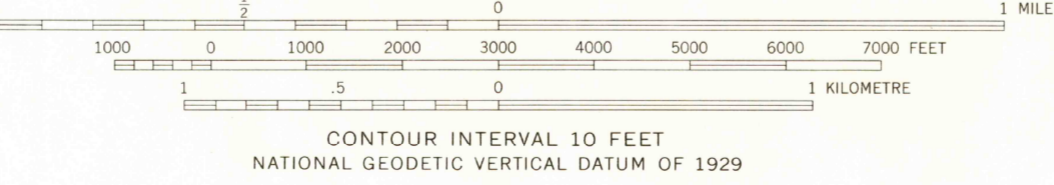
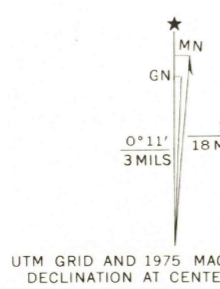
Control by NOS/NOAA, USGS, and TVA

Revised by TVA in 1975 by photogrammetric methods using
aerial photographs taken 1974 and by reference to TVA-USGS
quadrangle dated 1964. Map field checked by TVA, 1975

Polyconic projection, 1927 North American datum
10,000 foot grid based on Alabama (East)
rectangular coordinate systems
1000 metre Universal Transverse Mercator Grid ticks,
Zone 16, shown in blue

Fire red dashed lines indicate selected fence and field lines
visible on aerial photographs. This information is unchecked

Red tint indicates areas in which only landmark buildings are shown



ROAD CLASSIFICATION

Heavy-duty	Poor motor road
Medium-duty	Wagon and jeep track
Light-duty	Foot trail
U. S. Route	Slate route

In developed areas, only through roads are classified

THIS MAP COMPLIES WITH NATIONAL MAP ACCURACY STANDARDS
FOR SALE BY U.S. GEOLOGICAL SURVEY, RESTON, VIRGINIA 22092
AND BY U.S. TENNESSEE VALLEY AUTHORITY, CHATTANOOGA, TENN. 37401 OR KNOXVILLE, TENN. 37902
A FOLDER DESCRIBING TOPOGRAPHIC MAPS AND SYMBOLS IS AVAILABLE ON REQUEST

MADISON, ALA. MAY 6 & 1977
N3437.5-W8637.5/7.5
1975
AMS 3653 II NW-SERIES W844

USGS
Historical File
Topographic Division

5250