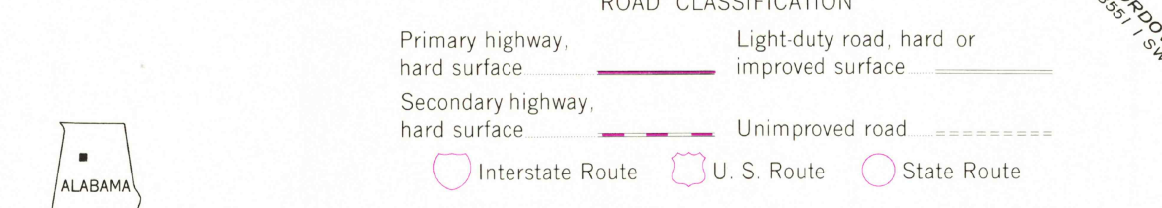
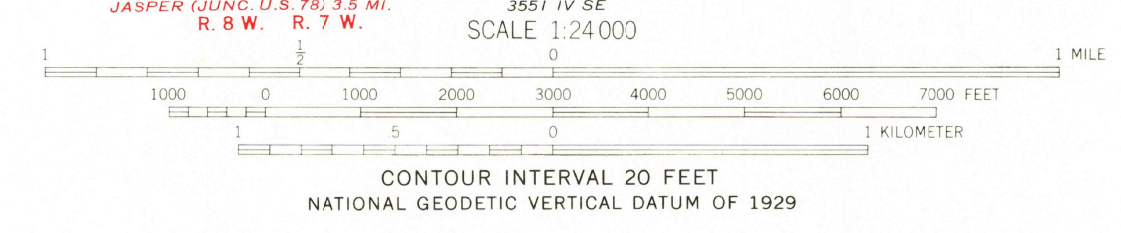
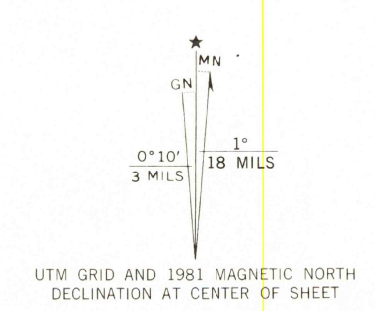


Mapped, edited, and published by the Geological Survey
Control by USGS, NOS/NOAA, and USED
Topography by photogrammetric methods from aerial
photographs taken 1946. Field checked 1949
Polyconic projection. 10,000-foot grid ticks based on Alabama
coordinate system, west zone. 1000-meter Universal
Transverse Mercator grid ticks, zone 15, shown in blue
1927 North American Datum. To place on the predicted
North American Datum 1983 move the projection lines
9 meters south as shown by dashed corner ticks
There may be private inholdings within the boundaries of the
National or State reservations shown on this map
Revisions shown in purple compiled from aerial photographs
taken 1979 and other source data. This information not
field checked. Map edited 1981



THIS MAP COMPLIES WITH NATIONAL MAP ACCURACY STANDARDS
FOR SALE BY U. S. GEOLOGICAL SURVEY, RESTON, VIRGINIA 22092
A FOLDER DESCRIBING TOPOGRAPHIC MAPS AND SYMBOLS IS AVAILABLE ON REQUEST



RETURN TO:
NHD HISTORICAL MAP ARCHIVES
USGS NATIONAL CENTER, MS-522
RESTON, VA 22092

MANCHESTER, ALA.
N3352.5-W8715/7.5

1949
PHOTOREVISED 1981
DMA 3551 IV NE-SERIES V844

NOV 9 1981

2250