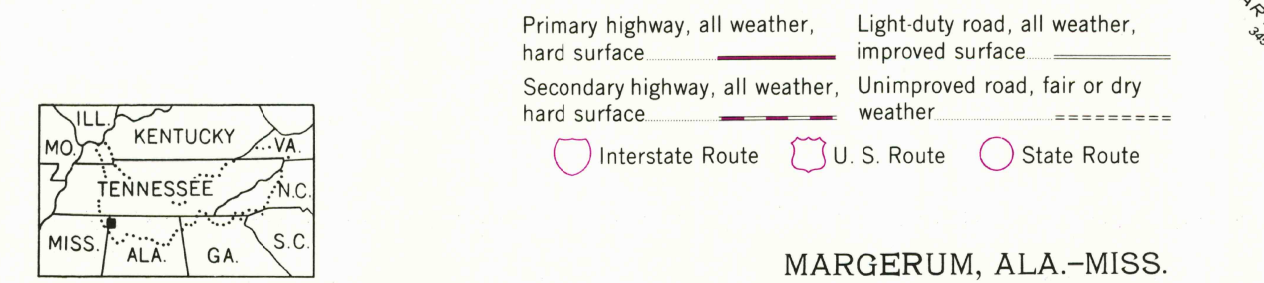
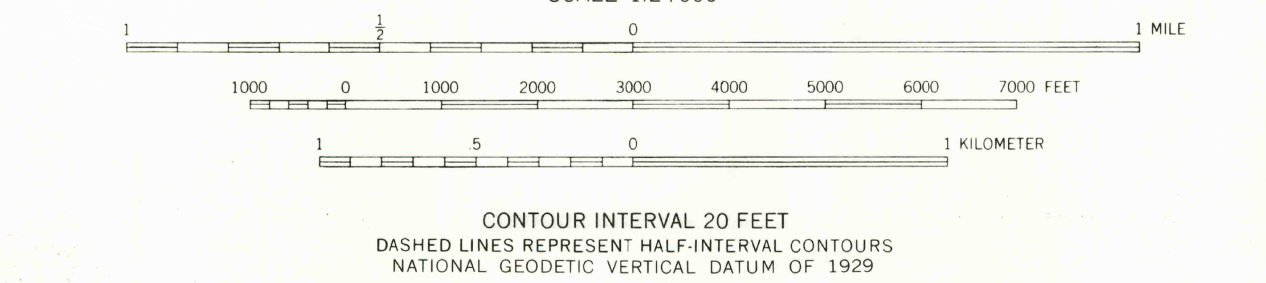
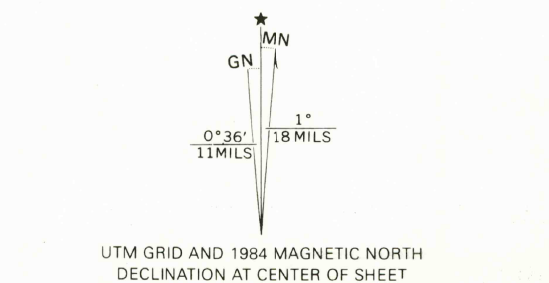


Mapped and edited by Tennessee Valley Authority  
Published by the Geological Survey  
Control by NOS/NOAA, USGS, CE, and TVA

Topography by photogrammetric methods from aerial  
photographs taken 1950. Field checked 1953.  
Polyconic projection, 10,000-foot grid ticks based  
on Alabama, west zone, and Mississippi, east zone,  
coordinate systems.  
1000-meter Universal Transverse Mercator grid ticks,  
zone 16, shown in blue. 1927 North American Datum  
To place on the predicted North American Datum 1983  
move the projection lines 8 meters south and  
3 meters east as shown by dashed corner ticks

Revisions shown in purple and woodland compiled by the  
Tennessee Valley Authority from aerial photographs taken 1981  
and other sources. This information not field checked  
May 1984



MARGERUM, ALA.-MISS.  
34088-G1-TF-024

1953  
PHOTOREVISED 1984  
DMA 3353 1 SE-SERIES V844

AND BY U. S. TENNESSEE VALLEY AUTHORITY, CHATTANOOGA, TENN. 37401 OR KNOXVILLE, TENN. 37902  
A FOLDER DESCRIBING TOPOGRAPHIC MAPS AND SYMBOLS IS AVAILABLE ON REQUEST