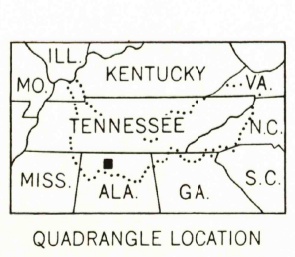
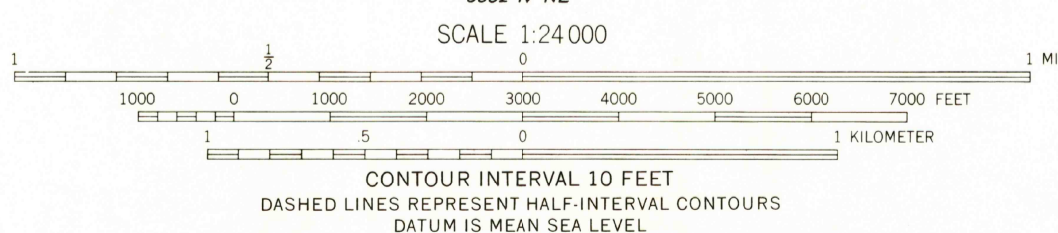
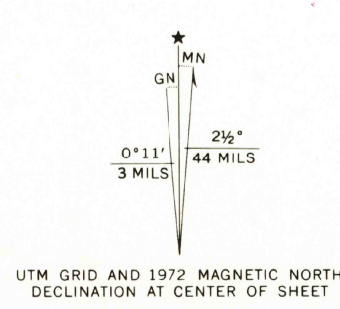


Mapped and edited by Tennessee Valley Authority
Published by the Geological Survey
Control by USC&GS, USGS, and TVA
Topography by USGS and TVA by photogrammetric methods
using aerial photographs taken 1946
Map field checked by TVA, 1948
Polyconic projection, 1927 North American datum
10,000 foot grid based on Alabama (West)
rectangular coordinate system
1000 meter Universal Transverse Mercator Grid ticks,
Zone 16, shown in blue
Revisions shown in purple and recompilation of woodland
areas compiled by the Tennessee Valley Authority from aerial
photographs taken 1972. This information not field checked
Fine purple dashed lines indicate selected fence and field lines
visible on aerial photography. This information is unchecked



ROAD CLASSIFICATION

Heavy-duty	-----	Poor motor road	-----
Medium-duty	-----	Wagon and jeep track	-----
Light-duty	-----	Foot trail	-----
U. S. Route	-----	State Route	-----

THIS MAP COMPLIES WITH NATIONAL MAP ACCURACY STANDARDS
FOR SALE BY U. S. GEOLOGICAL SURVEY, WASHINGTON, D. C. 20242,
AND BY U. S. TENNESSEE VALLEY AUTHORITY, CHATTANOOGA, TENN. 37401 OR KNOXVILLE, TENN. 37902.
A FOLDER DESCRIBING TOPOGRAPHIC MAPS AND SYMBOLS IS AVAILABLE ON REQUEST

U.S. Geological Survey
Topographic Division
JUL 18 1973
MASTERTON, ALA.
N3430-W8715/7.5
1948
PHOTOREVISED 1972
AMS 3553 III SE-SERIES V844

6290