

Mapped, edited, and published by the Geological Survey

Control by USGS and NOS/NOAA

Topography by photogrammetric methods from aerial photographs taken 1971. Field checked 1972

Projection and 10,000-foot grid ticks: Alabama coordinate system, west zone (transverse Mercator)

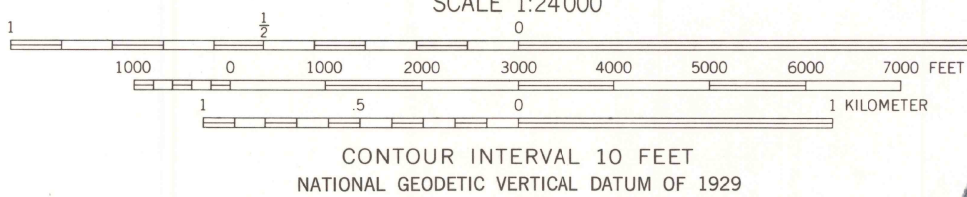
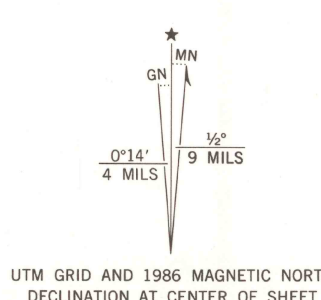
1000-meter Universal Transverse Mercator grid ticks, zone 16, shown in blue

1927 North American Datum

To place on the predicted North American Datum 1983 move the projection lines 1.4 meters south and 1 meter west as shown by dashed corner ticks

Fine red dashed lines indicate selected fence and field lines where generally visible on aerial photographs. This information is unchecked


Revisions shown in purple and woodland compiled from aerial photographs taken 1984 and other sources. This information not field checked. Map edited 1986



ROAD CLASSIFICATION

- Primary highway, hard surface
- Secondary highway, hard surface
- Light-duty road, hard or improved surface
- Unimproved road
- Interstate Route
- U. S. Route
- State Route

THIS MAP COMPLIES WITH NATIONAL MAP ACCURACY STANDARDS FOR SALE BY U. S. GEOLOGICAL SURVEY, RESTON, VIRGINIA 22092 A FOLDER DESCRIBING TOPOGRAPHIC MAPS AND SYMBOLS IS AVAILABLE ON REQUEST



MEXIA, ALA.
31087-E4-TF-024

1972
PHOTOREVISED 1986
DMA 3547 III SW—SERIES V844