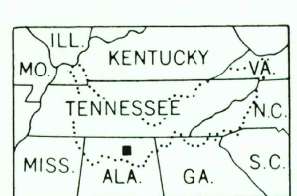
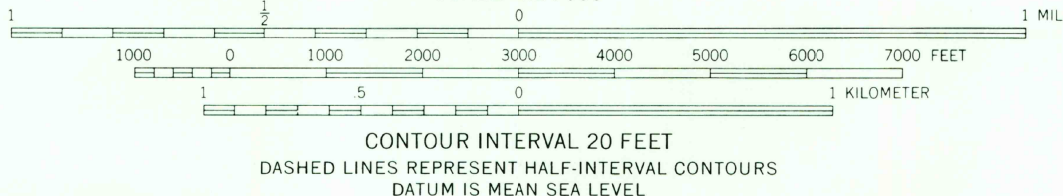
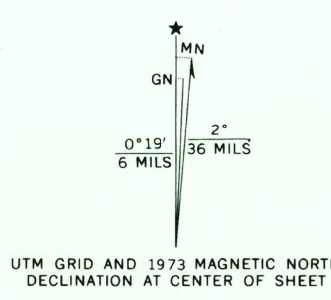


Mapped and edited by Tennessee Valley Authority
Published by the Geological Survey
Control by USGS, USGS, USGS, and TVA
Topography by USGS and TVA by photogrammetric
and planimetric methods.
Map field checked by TVA, 1947
Polyconic projection, 1927 North American datum
10,000-foot grid based on Alabama (East)
rectangular coordinate systems
1000 meter Universal Transverse Mercator Grid ticks,
Zone 16, shown in blue

Revisions shown in purple and recompilation of woodland
fence and field lines visible on aerial photo-
graphs taken 1973. This information not field checked

Fine purple dashed lines indicate selected
fence and field lines visible on aerial photo-
graphs. This information is unchecked



ROAD CLASSIFICATION
Heavy-duty Poor motor road
Medium-duty Wagon and jeep track
Light-duty Foot trail
In developed areas, only through roads are classified

USGS
Historical File
Topographic Division

NEW HOPE, ALA.
N3430-W8622.5/7.5
1947
PHOTOREVISED 1973
AMS 3753 III SW-SERIES V844

THIS MAP COMPLIES WITH NATIONAL MAP ACCURACY STANDARDS
FOR SALE BY U.S. GEOLOGICAL SURVEY, WASHINGTON, D.C. 20242,
AND BY U.S. TENNESSEE VALLEY AUTHORITY, CHATTANOOGA, TENN. 37401 OR KNOXVILLE, TENN. 37902.
A FOLDER DESCRIBING TOPOGRAPHIC MAPS AND SYMBOLS IS AVAILABLE ON REQUEST