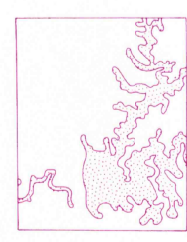
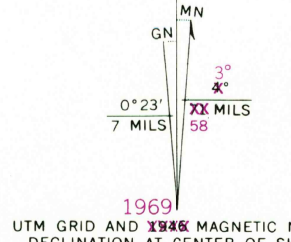


Mapped by the Geological Survey
1946

SCALE 1:24,000

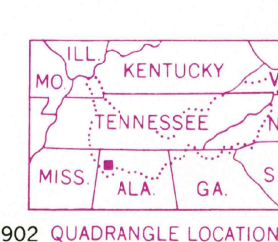
Legend
Road Classification 1946
On weather cuts
Low surface, gravel
Unsurfaced, gravel
Dirt road
State Route
U.S. Route
Secondary hard surface
At weather cuts
More than two lanes indicated along road with tick at point of change

Revisions in purple compiled by TVA, January 1968 from April 1967 photography without field examination



Larger scale topographic maps available from TVA

Contour interval 20 feet
NATIONAL GEODETIC VERTICAL DATUM OF 1929
FOR SALE BY U.S. GEOLOGICAL SURVEY, RESTON, VIRGINIA 22092.
AND U.S. TENNESSEE VALLEY AUTHORITY, CHATTANOOGA, TENN. 37401 OR KNOXVILLE, TENN. 37902
A FOLDER DESCRIBING TOPOGRAPHIC MAPS AND SYMBOLS IS AVAILABLE ON REQUEST



QUADRANGLE LOCATION

LEGEND
Fence and field line
Stream
Pond and dam
Mine or quarry
Woods (formerly clearing)
Clearing (formerly woodland)
General deletion
Heavy-duty road
Medium-duty road
Light-duty road
Poor motor road
Wagon and jeep track
Foot trail
1000-meter Universal Transverse Mercator grid ticks, zone 16, shown in blue
AUG 5 1974
PHIL CAMPBELL, ALA.
N3415-W8737.5/7.5 C 2950
1946
USGS
AMS 3452 I SW-SERIES V844
Topographic Division

46 SW