

Produced by the United States Geological Survey 1983 Revision within and adjacent to National Forest System lands by USDA Forest Service 2001

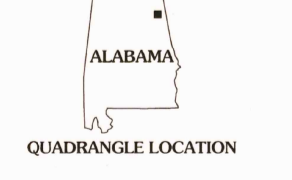
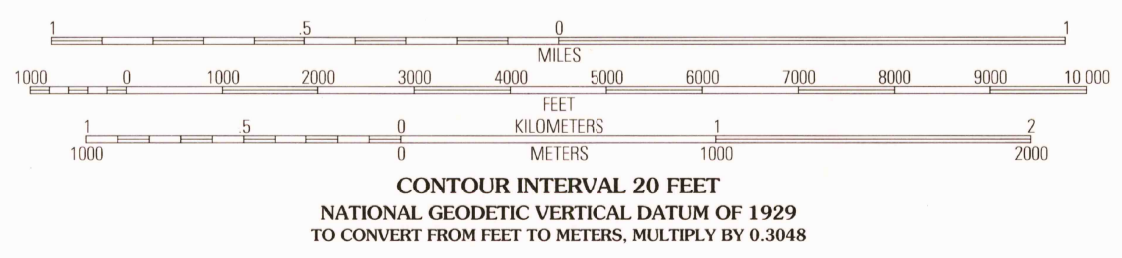
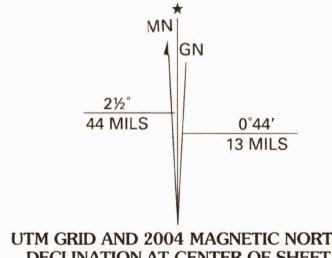


Table with 3 columns and 8 rows listing adjacent quadrangles and their corresponding map sheet numbers.

Legend for highways and roads, including symbols for Interstate, U.S. Highway, State, County, National Forest, and various road types like Primary, Secondary, and Light-duty roads.

USGS Library Reston, VA. Topo Archive



PIEDMONT NW, AL 2001 33085-H6-TF-024 NIMA 3851 1 NW-SERIES V844