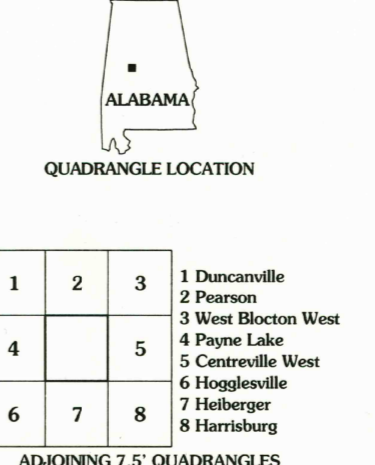
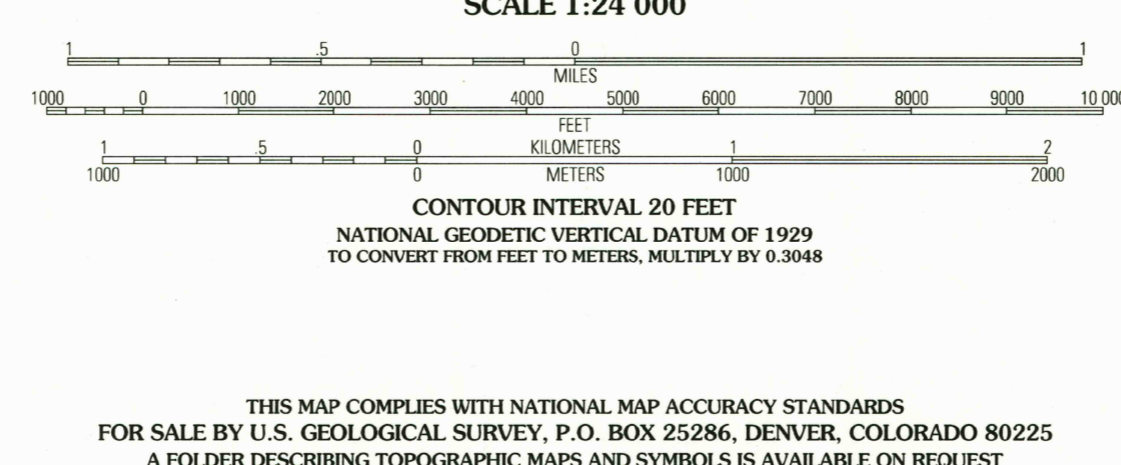



Produced by the United States Geological Survey 1983
Revision by USDA Forest Service 2002
Topography compiled 1974. Planimetry derived from imagery taken 1999 and other sources. Public Land Survey System and survey control current as of 2002. Boundaries current as of 2002
North American Datum of 1927 (NAD 27). Projection and 10 000-foot ticks: Alabama coordinate system, west zone (transverse Mercator)
Blue 1000-meter Universal Transverse Mercator ticks, zone 16
North American Datum of 1983 (NAD 83) is shown by dashed corner ticks
The values of the shift between NAD 27 and NAD 83 for 7.5-minute intersections are obtainable from National Geographic Survey NADCON software
Non-National Forest System lands within the National Forest
Inholdings may exist in other National or State reservations
This map is not a legal land line or ownership document. Public lands are subject to change and leasing, and may have access restrictions; check with local offices. Obtain permission before entering private lands



HIGHWAYS AND ROADS

Interstate	Primary highway
U. S.	Secondary highway
State	Light-duty road
County	Composition: Unspecified
National Forest, suitable for passenger cars	Paved
National Forest, suitable for high clearance vehicles	Gravel
National Forest Trail	Dirt
	Unimproved; 4 wheel drive
	Gate; Barrier

PONDVILLE, AL
2002
32087-H3-TF-024
NIMA 3549 IV NE-SERIES V844

1	2	3	1 Duncansville
			2 Pearson
			3 West Blocton West
			4 Payne Lake
			5 Centreville West
			6 Hoggsville
			7 Helberger
			8 Harrisburg

ADJOINING 7.5' QUADRANGLES

USGS LIBRARY - RESTON
3 1818 00503709 6

USGS Library
Reston, VA
Topo Archive

