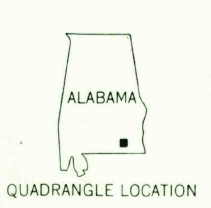
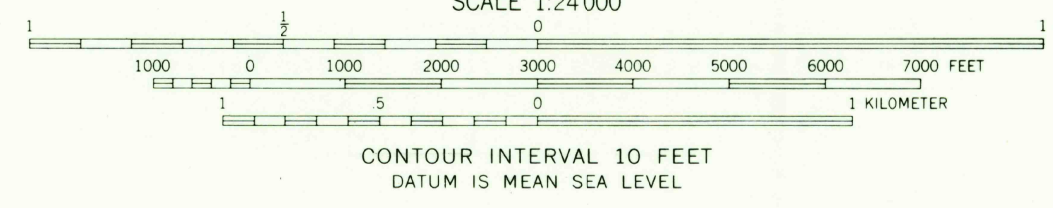
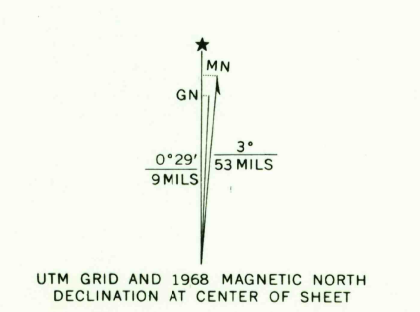


Mapped, edited, and published by the Geological Survey
 Control by USGS and USC&GS
 Topography by photogrammetric methods from aerial photographs taken 1965-1966. Field checked 1968
 Polyconic projection. 1927 North American datum
 10,000-foot grid based on Alabama coordinate system, east zone
 1000-meter Universal Transverse Mercator grid ticks, zone 16, shown in blue
 Fine red dashed lines indicate selected fence and field lines where generally visible on aerial photographs. This information is unchecked



ROAD CLASSIFICATION
 Secondary highway, all weather, improved surface
 Light-duty road, all weather, improved surface
 Unimproved road, fair or dry weather
 State Route

USCS
 Historical File
 Topographic Division

U.S.G.S. SELLERSVILLE, ALA.
 N3107.5-W8600/7.5
 1968
 AMS 3746 II NE-SERIES V844
 HISTORICAL

THIS MAP COMPLIES WITH NATIONAL MAP ACCURACY STANDARDS
 FOR SALE BY U. S. GEOLOGICAL SURVEY, WASHINGTON, D. C. 20242
 A FOLDER DESCRIBING TOPOGRAPHIC MAPS AND SYMBOLS IS AVAILABLE ON REQUEST

APR 6 1971 2825