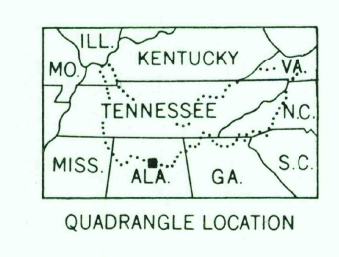
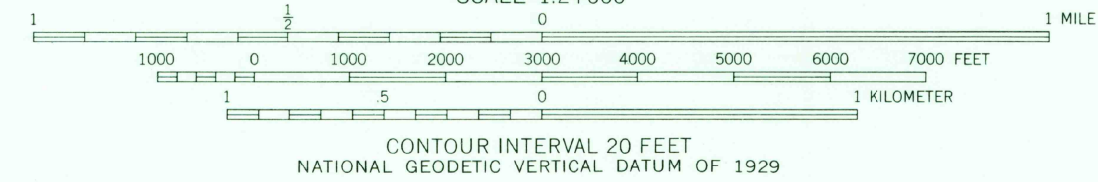
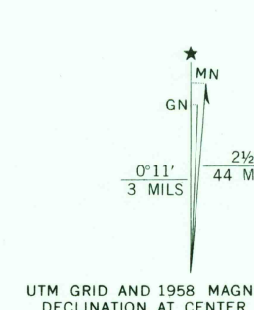


Maped and edited by Tennessee Valley Authority
Published by the Geological Survey
Control by USC&GS, USGS, and TVA
Topography by multiplex methods from aerial
photographs taken 1949. Field examination by TVA, 1958
Polyconic projection. 1927 North American datum
10,000-foot grid based on Alabama (West)
rectangular coordinate system
1000 meter Universal Transverse Mercator Grid ticks,
Zone 16, shown in blue
Fine red dashed lines indicate selected fence and field lines
visible on aerial photographs. This information is unchecked



THIS MAP COMPLIES WITH NATIONAL MAP ACCURACY STANDARDS
FOR SALE BY U. S. GEOLOGICAL SURVEY, RESTON, VIRGINIA 22092.
AND U. S. TENNESSEE VALLEY AUTHORITY, CHATTANOOGA, TENN. 37401 OR KNOXVILLE, TENN. 37902
A FOLDER DESCRIBING TOPOGRAPHIC MAPS AND SYMBOLS IS AVAILABLE ON REQUEST

ROAD CLASSIFICATION (TVA 77-NW)

Heavy-duty	Light duty
Medium-duty	Poor motor road
U. S. Route	State Route

USGS
Historical File
Topographic Division
AUG 18 1978
SIMCOE, ALA.
N3407.5-W8637.5/7.5
1958
AMS 5652 II NW-SERIES V844