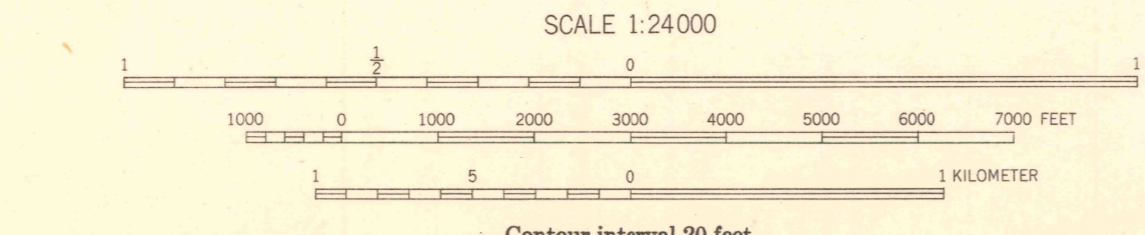


Control by USC&GS, USGS, and TVA  
Topography by USGS and TVA from aerial  
photographs by stereophotogrammetric methods  
Field examination by Tennessee Valley Authority, 1947  
Maps distributed by the Geological Survey



APPROXIMATE MEAN  
MAGNETIC DECLINATION, 1950



SCALE 1:24,000

Contours interval 20 feet  
Datum is mean sea level

Control by USC&GS, USGS, and TVA  
Topography by USGS and TVA from aerial  
photographs by stereophotogrammetric methods  
Field examination by Tennessee Valley Authority, 1947  
Maps distributed by the Geological Survey



SYLVANIA, ALA.  
96-SE  
Edition of 1950  
N3430-W8545/7.5

