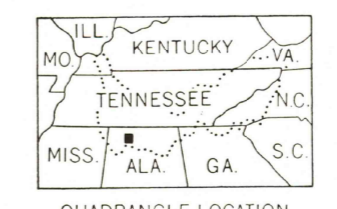
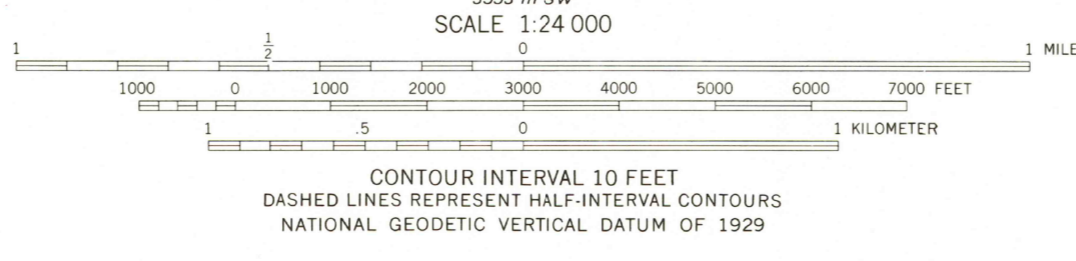
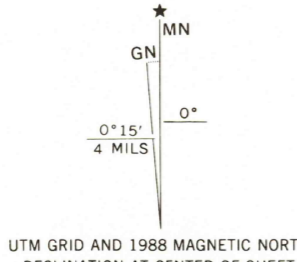


Mapped and edited by Tennessee Valley Authority
Published by the Geological Survey
Control by NOS/NOAA, USGS, and TVA
Revised by TVA in 1973 by photogrammetric methods using
aerial photographs taken 1972 and by reference to TVA-USGS
quadrangle dated 1948. Map field checked by TVA, 1974
Polyconic projection, 10,000-foot grid ticks based on Alabama
coordinate system, west zone
1000-meter Universal Transverse Mercator grid ticks,
zone 16, shown in blue. 1927 North American Datum
To place on the predicted North American Datum 1983
move the projection lines 8 meters south and
1 meter east as shown by dashed corner ticks
Fine red dashed lines indicate selected fence and field lines where
generally visible on aerial photographs. This information is unchecked



ROAD CLASSIFICATION (TVA 54-NW)

Primary highway, all weather, hard surface	Light-duty road, all weather, improved surface
Secondary highway, all weather, hard surface	Unimproved road, fair or dry weather

Interstate Route U.S. Route State Route
In developed areas, only through roads are circled

THIS MAP COMPLIES WITH NATIONAL MAP ACCURACY STANDARDS
FOR SALE BY U.S. GEOLOGICAL SURVEY, DENVER, COLORADO 80225, OR RESTON, VIRGINIA 22092
AND U.S. TENNESSEE VALLEY AUTHORITY, CHATTANOOGA, TENN. 37401
A FOLDER DESCRIBING TOPOGRAPHIC MAPS AND SYMBOLS IS AVAILABLE ON REQUEST

Revisions shown in purple compiled by the Tennessee Valley Authority from aerial photographs taken 1987 and other sources
This information not field checked. Map edited 1988

TOWN CREEK, ALA.
34087-F4-TF-024
1974
PHOTOREVISED 1988
DMA 3553 III NW-SERIES V844

REC'D FILE COPY
OCT 24 1988