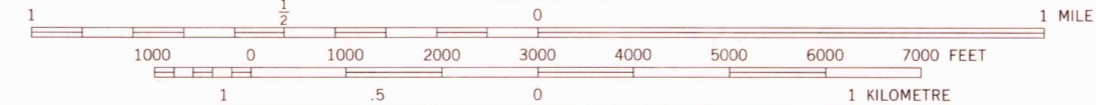
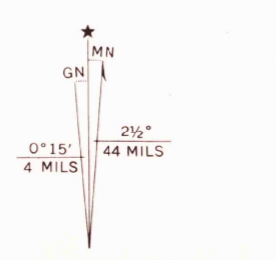
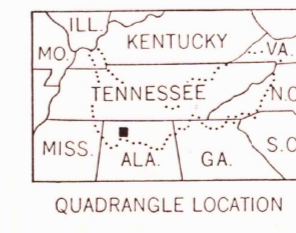


Mapped and edited by Tennessee Valley Authority  
Published by the Geological Survey  
Control by US&GS, USGS, and TVA  
Revised by TVA in 1973 by photogrammetric methods using  
aerial photographs taken 1972 and by reference to TVA-USGS  
quadrangle dated 1948. Map field checked by TVA, 1974  
Polyconic projection, 1927 North American datum  
10,000 foot grid based on Alabama (West)  
rectangular coordinate system  
1000 metre Universal Transverse Mercator Grid ticks,  
Zone 16, shown in blue  
Fine red dashed lines indicate selected fence and field lines  
visible on aerial photography. This information is unchecked



CONTOUR INTERVAL 10 FEET  
DASHED LINES REPRESENT HALF-INTERVAL CONTOURS  
NATIONAL GEODETIC VERTICAL DATUM OF 1929

THIS MAP COMPLIES WITH NATIONAL MAP ACCURACY STANDARDS  
FOR SALE BY U.S. GEOLOGICAL SURVEY, WASHINGTON, D.C. 20242,  
AND BY U.S. TENNESSEE VALLEY AUTHORITY, CHATTANOOGA, TENN. 37401 OR KNOXVILLE, TENN. 37902.  
A FOLDER DESCRIBING TOPOGRAPHIC MAPS AND SYMBOLS IS AVAILABLE ON REQUEST



ROAD CLASSIFICATION

Heavy-duty	Poor motor road
Medium-duty	Wagon and jeep track
Light-duty	Foot trail
U.S. Route	State Route

In developed areas, only through roads are classified

TOWN CREEK, ALA.  
N3437.5-W8722.5/7.5 F4  
1974  
MAR 0 2 1976  
AMS 5553 III NW-SERIES V844