

Mapped, edited, and published by the Geological Survey
Control by USGS, and USC&GS

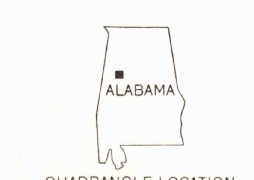
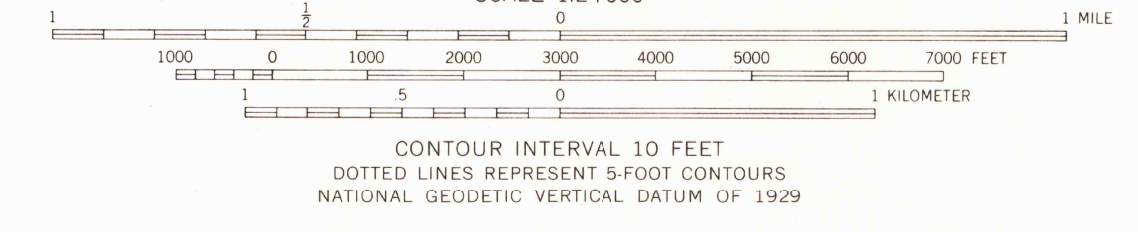
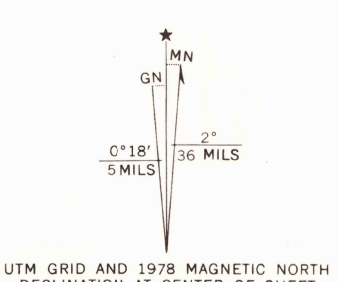
Topography by photogrammetric methods from aerial photographs
taken 1966. Field checked 1971

Polyconic projection. 1927 North American datum
10,000-foot grid based on Alabama coordinate system, west zone
1000-meter Universal Transverse Mercator grid ticks, zone 16,
shown in blue

Fine red dashed lines indicate selected fence and field lines where
generally visible on aerial photographs. This information is unchecked

Red tint indicates areas in which only landmark buildings are shown

Revisions shown in purple compiled from aerial photographs taken 1975
This information not field checked. Map edited 1978



ROAD CLASSIFICATION

Primary highway, hard surface	Light-duty road, hard or improved surface
Secondary highway, hard surface	Unimproved road
Interstate Route	U.S. Route
	State Route

USGS
Historical File
Topographic Division
TUSCALOOSA, ALA.
N3307.5—W8730/7.5
1971
PHOTOREVISED 1978
AMS 3450 II NE—SERIES V844

OCT 19 1978